



URANIUM EXPLORATION | NEWFOUNDLAND & LABRADOR | QUEBEC

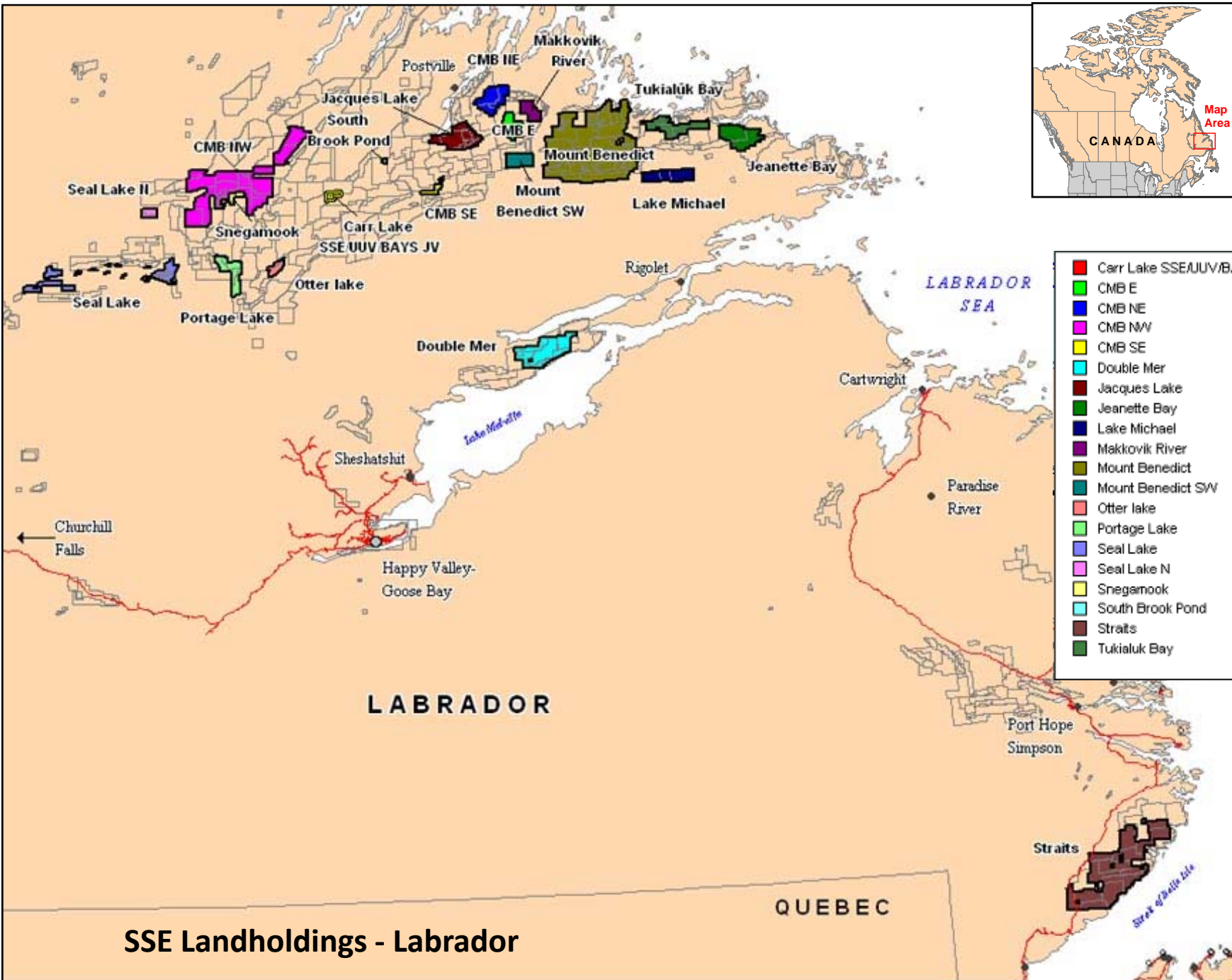
SILVER SPRUCE EXPLORATION

Canada/Mexico

Annual General Meeting

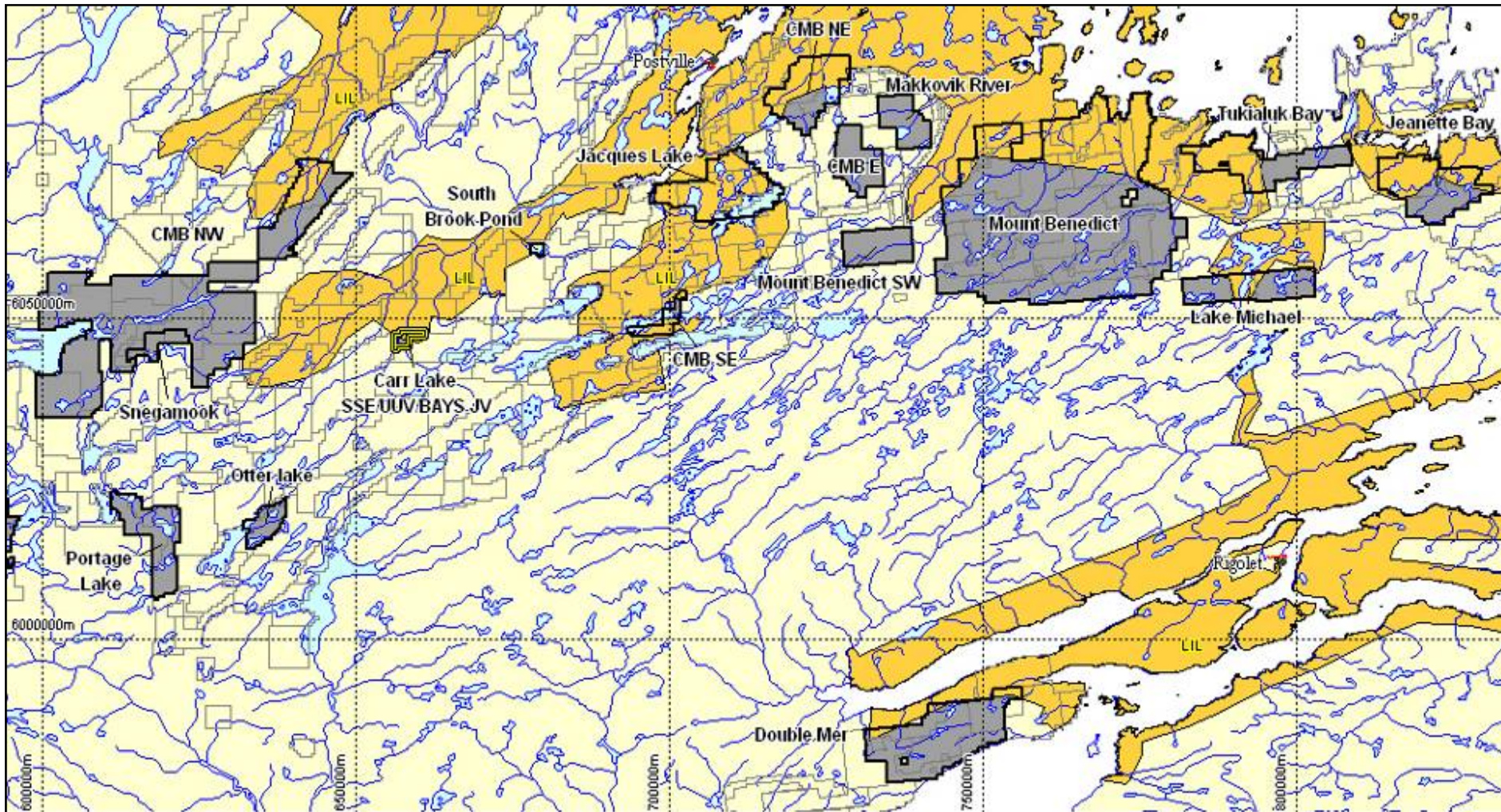
April 18, 2008

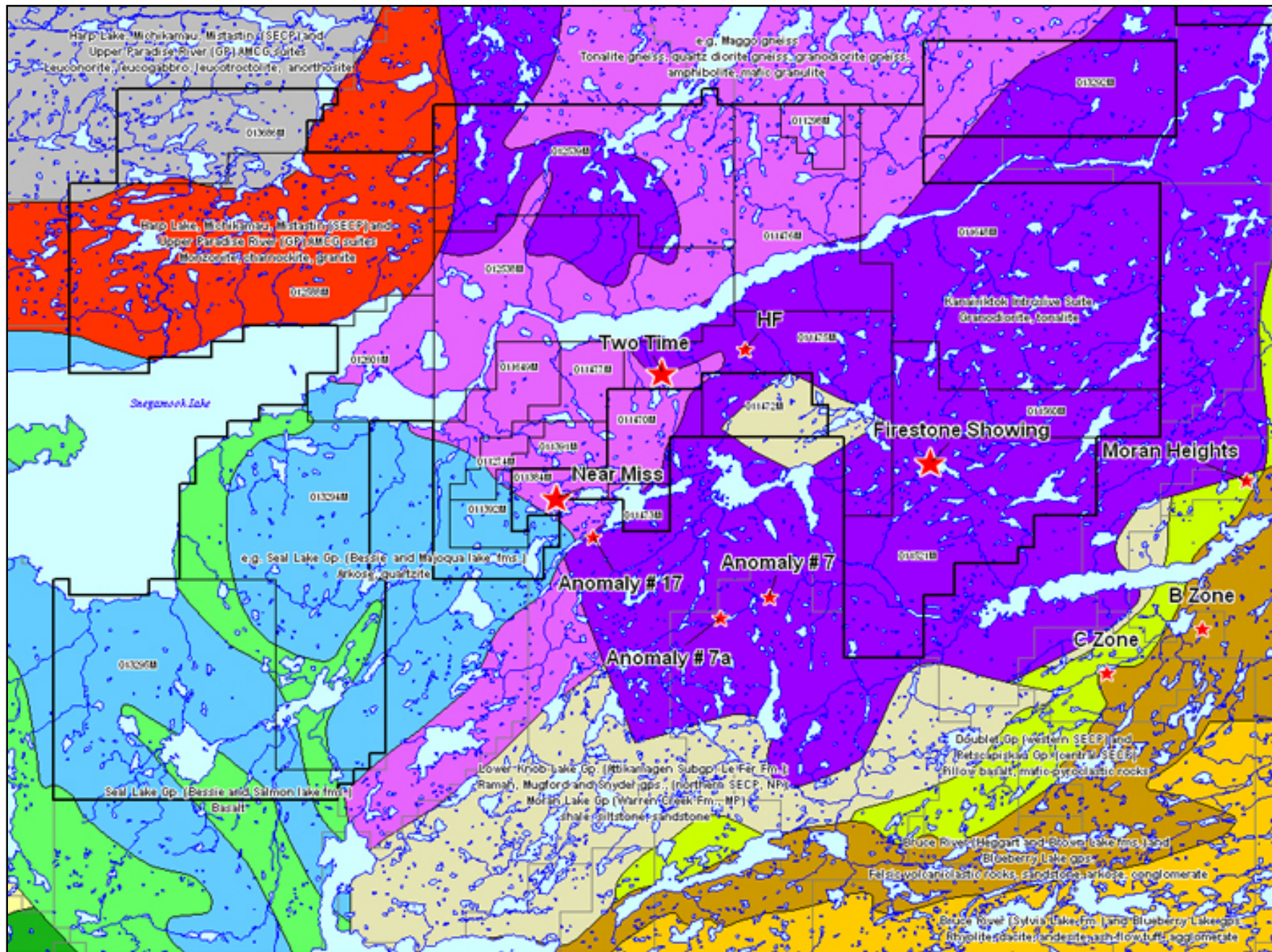
Northwest River, NL

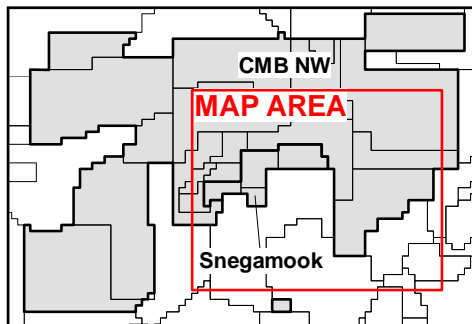
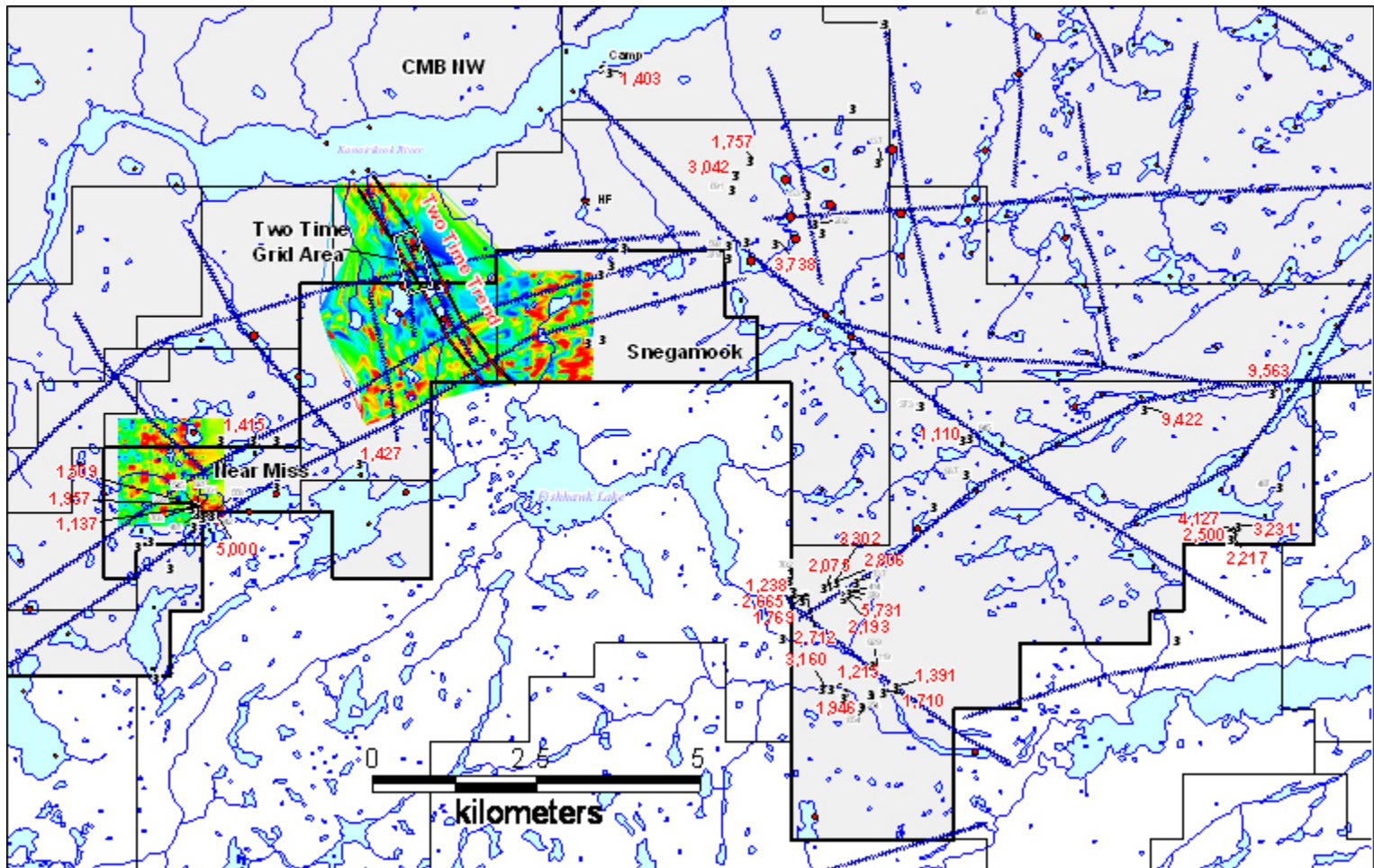


SSE Landholdings - Labrador

Silver Spruce Resources/Labrador Inuit Lands



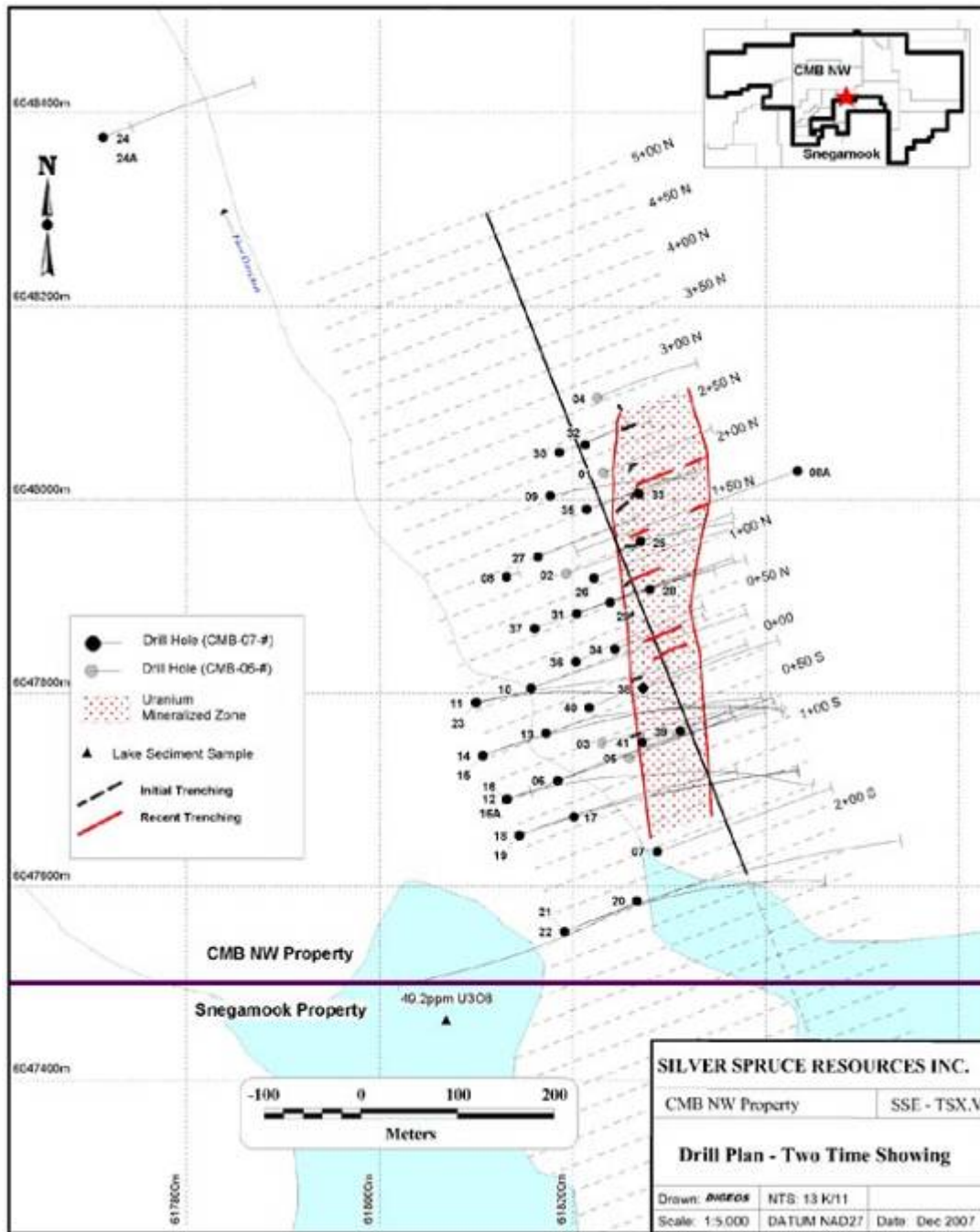




**CMBNW
JV Property**

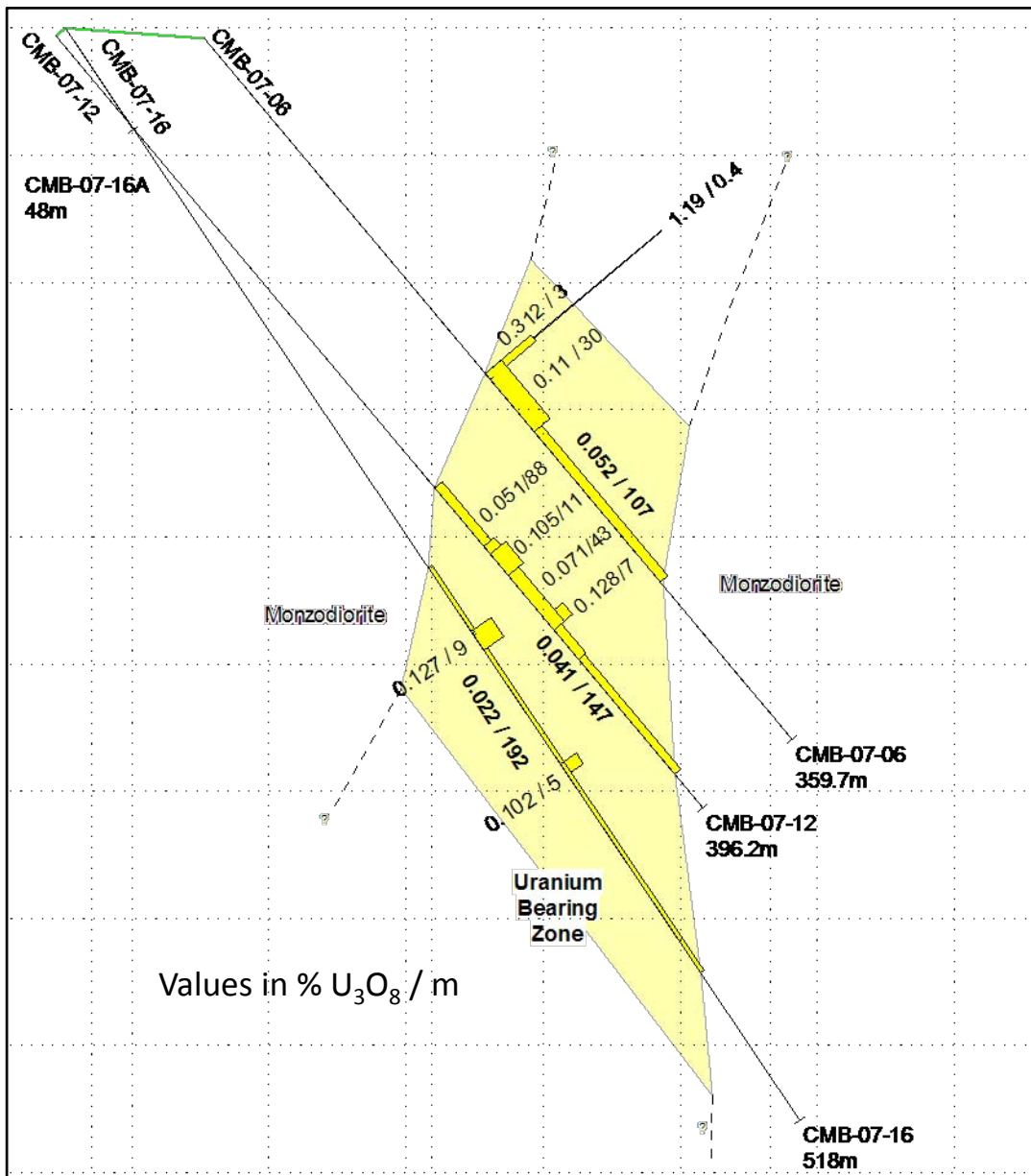
Two Time Zone
October 2006





Two Time Zone Drill Plan





Two Time Zone

Drill Section 0+75 S

Rock Classification



MEGA BRECCIA – bx-1

Phase 1 – Rock begins to break into fragments: Coarse grained



CRACKLE BRECCIA – bx-2

Phase 2 - Fragments now begin to breakdown and rotate: Medium grained



MICRO BRECCIA – bx-3

Phase 3 – Rock now in final brecciation form: Fine grained



ARCHEAN GNEISS – 2b

Basement rocks



MAFIC DYKE – 3h

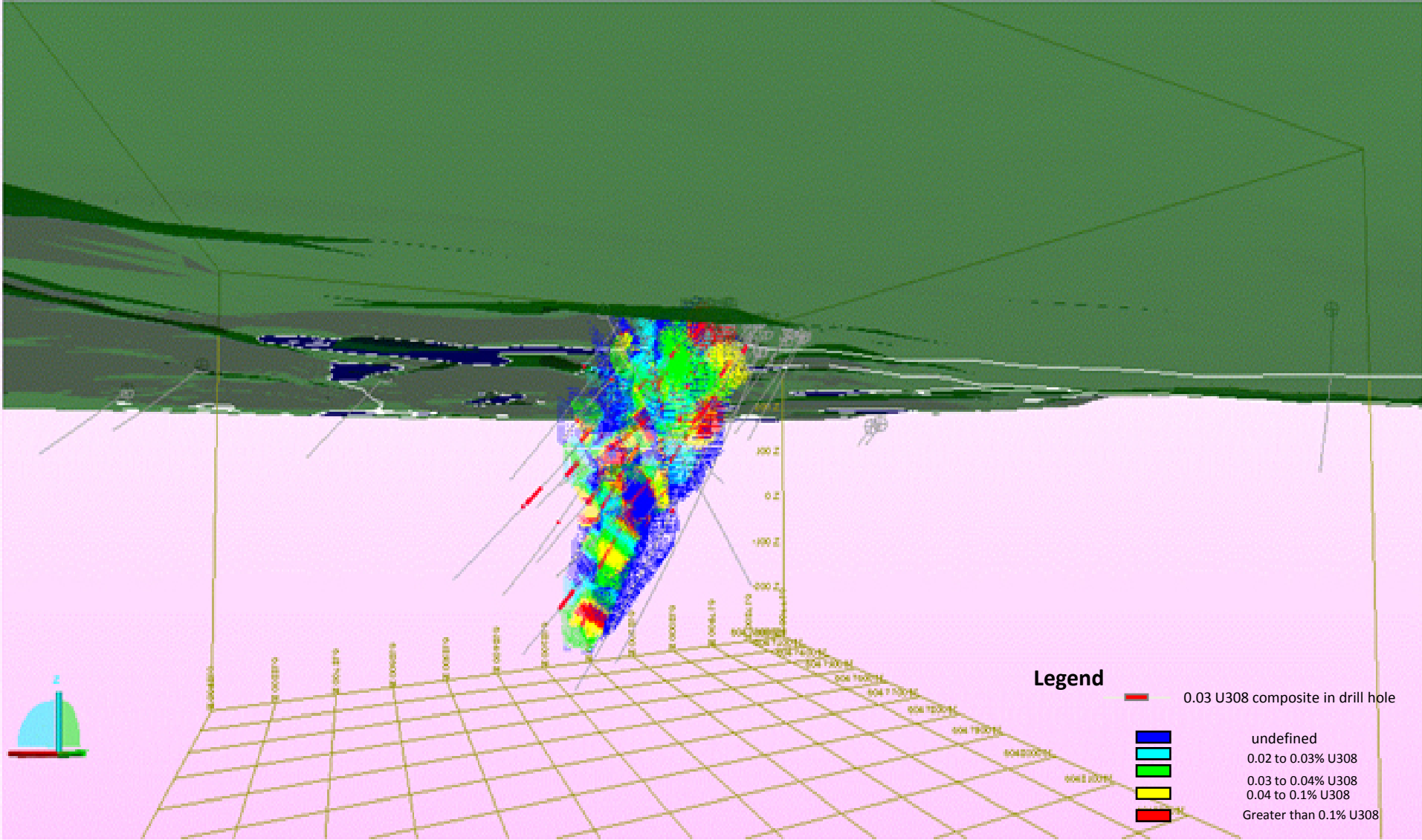
Fine grained, sharp contacts



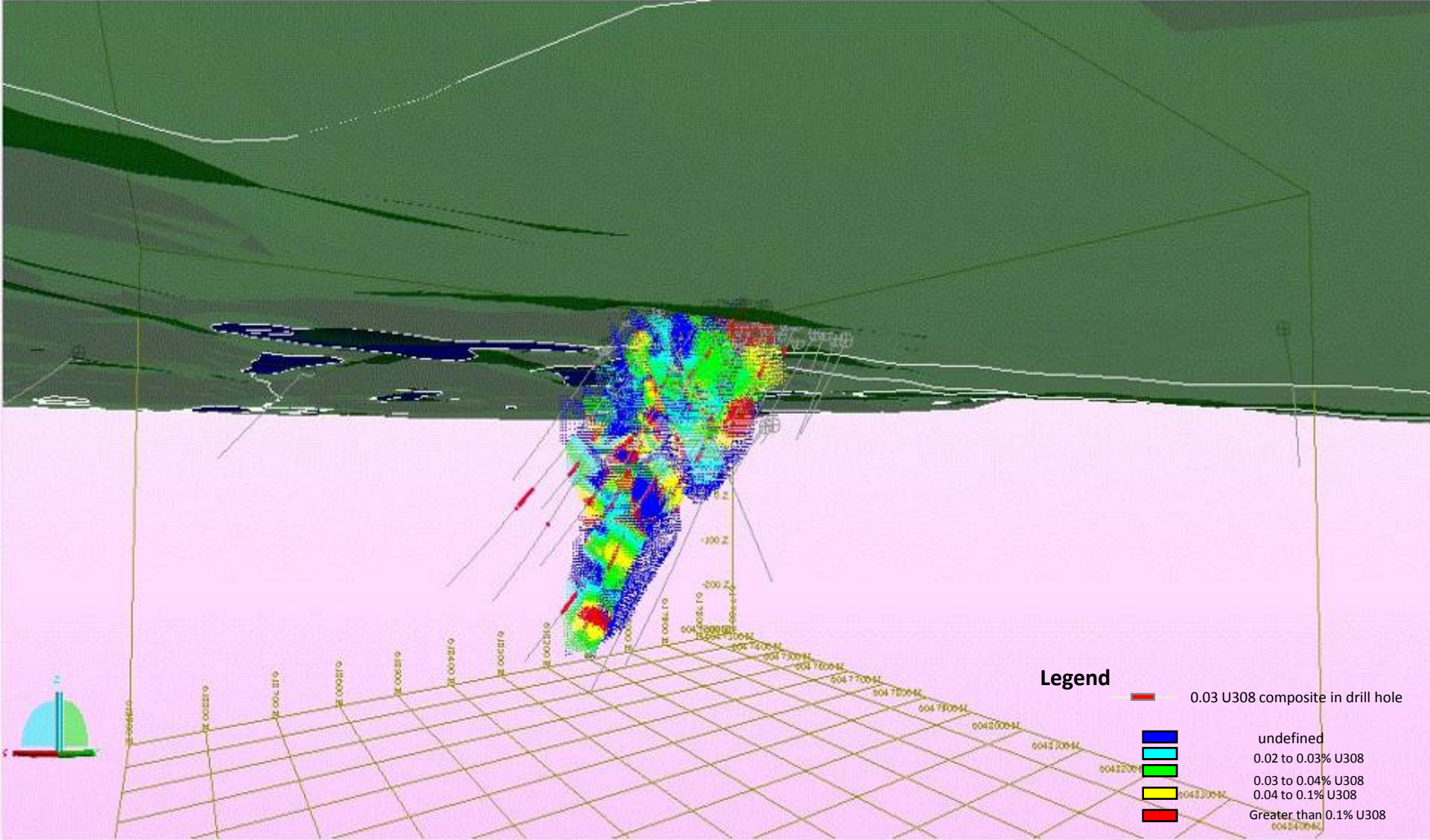
AMPHIBOLITE (DYKE) – 2c

Sharp or gradational contacts

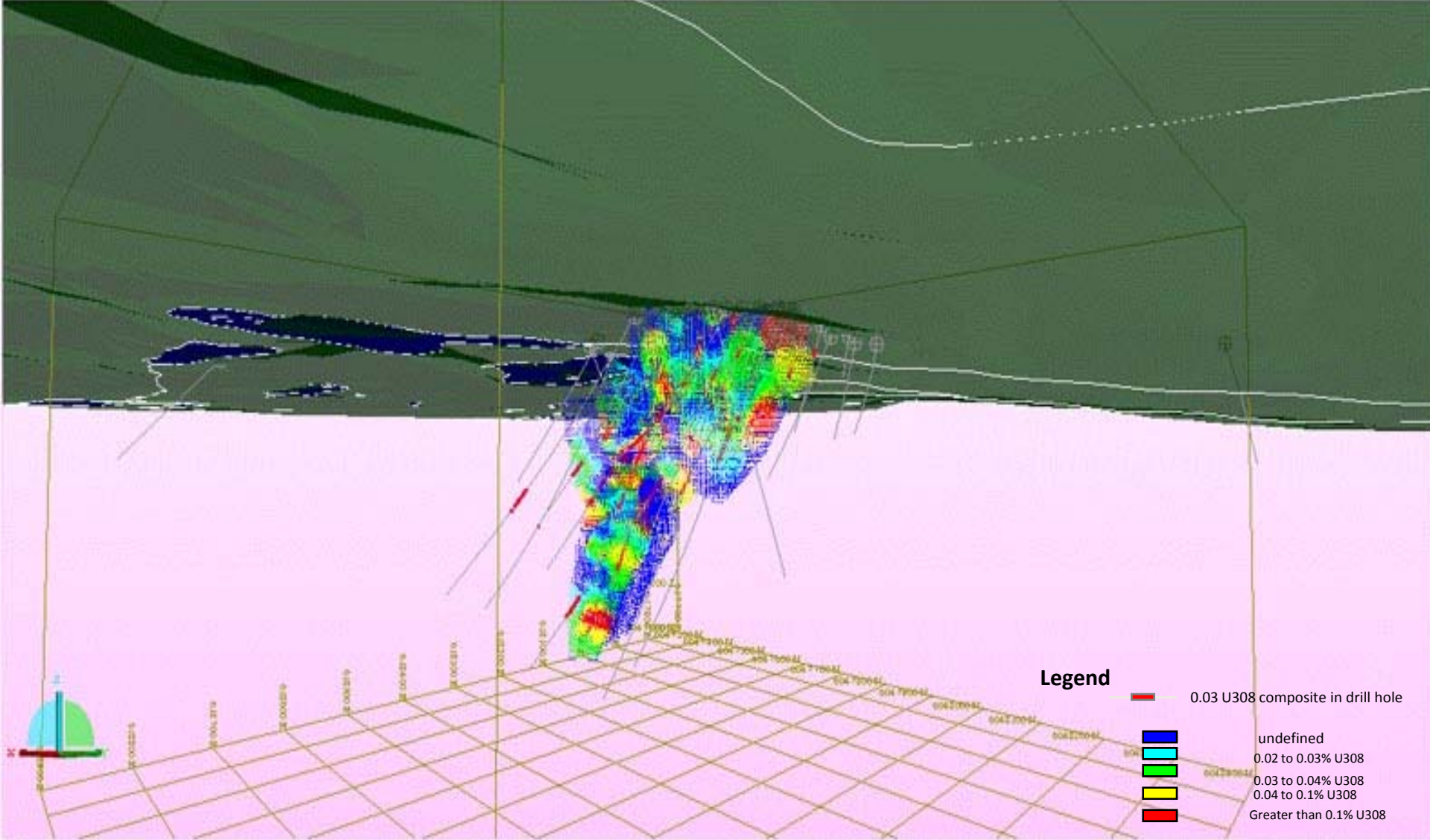
Two Time Deposit CMBNW Property, Labrador



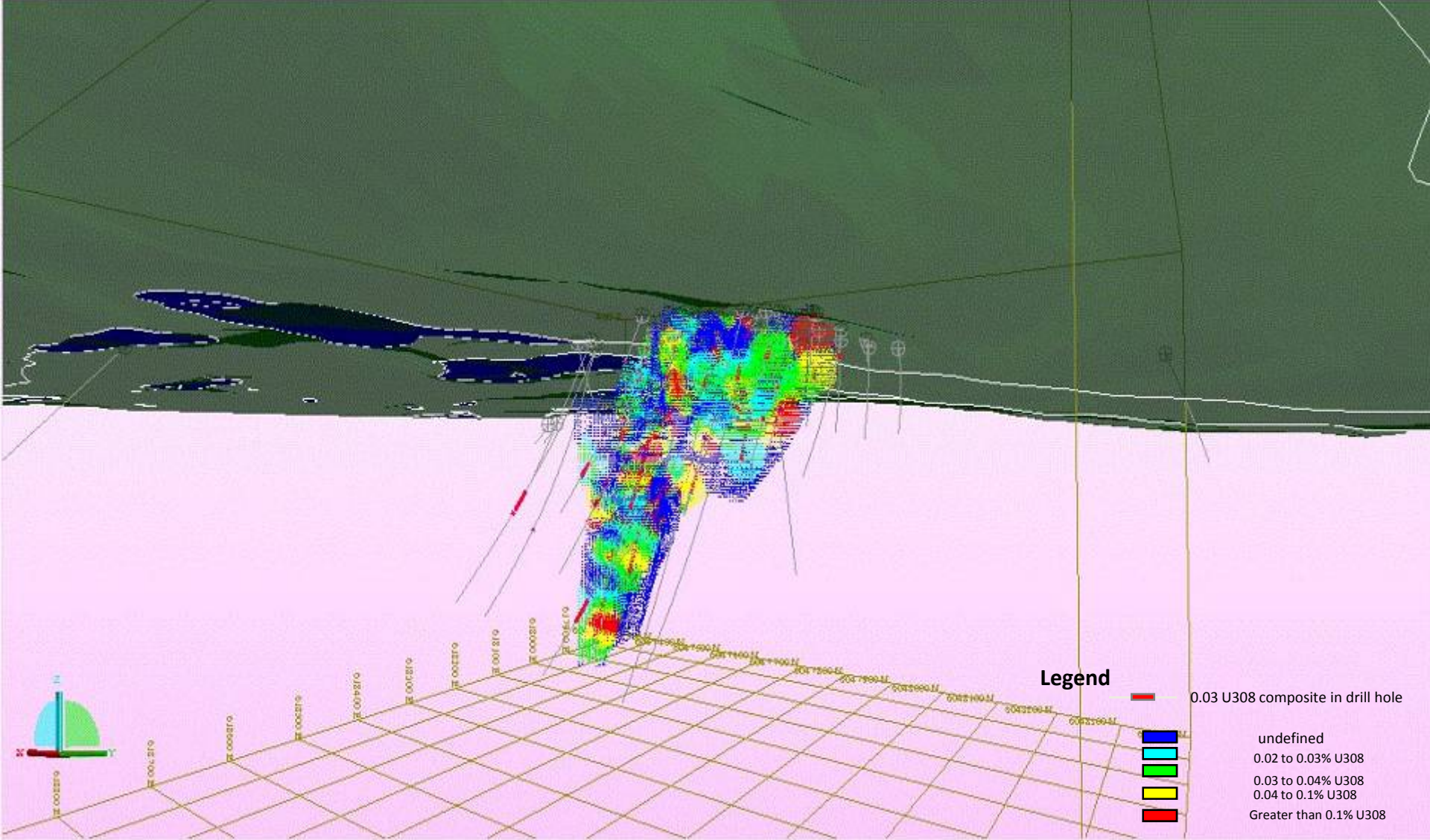
Two Time Deposit CMBNW Property, Labrador



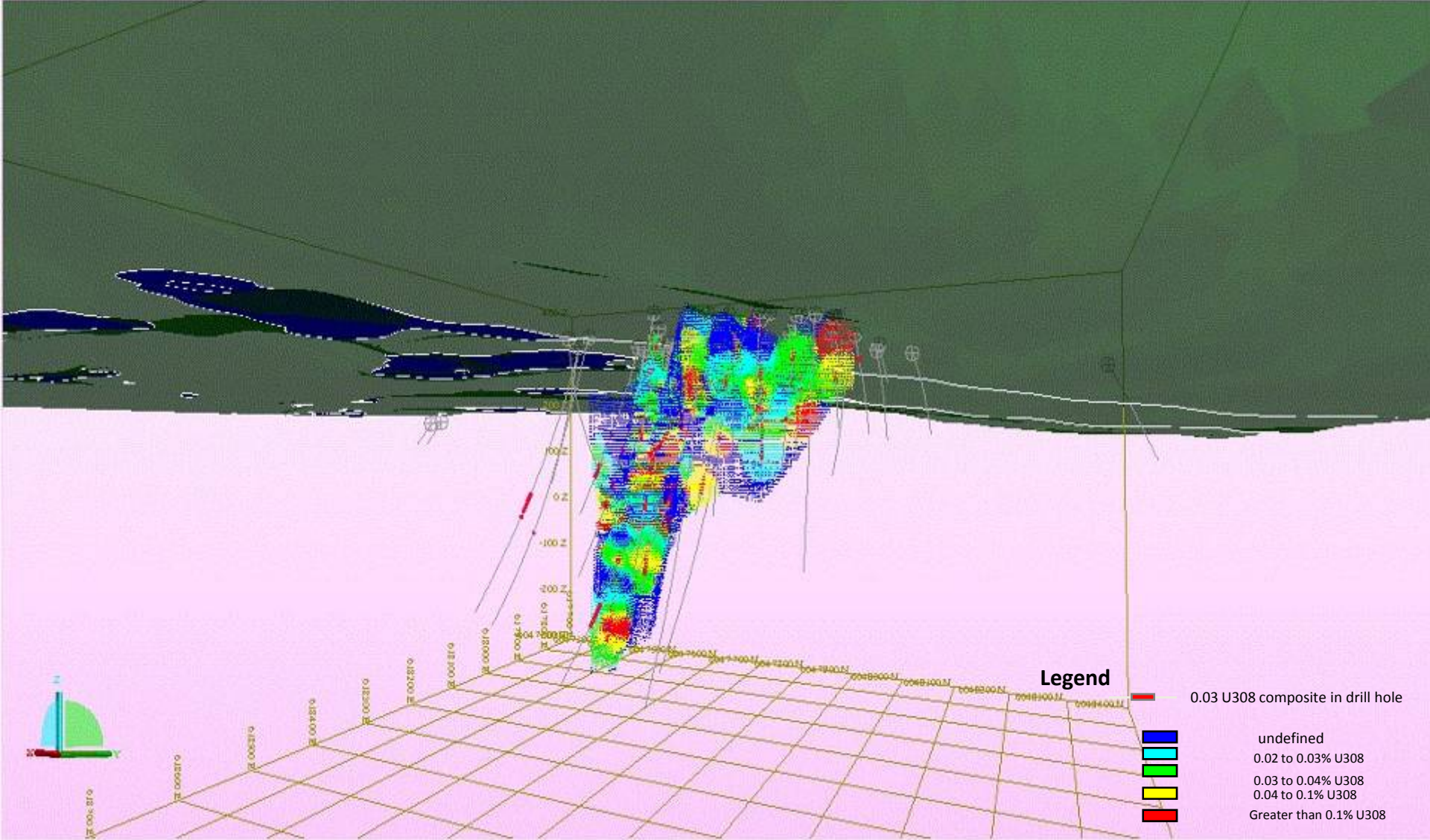
Two Time Deposit CMBNW Property, Labrador



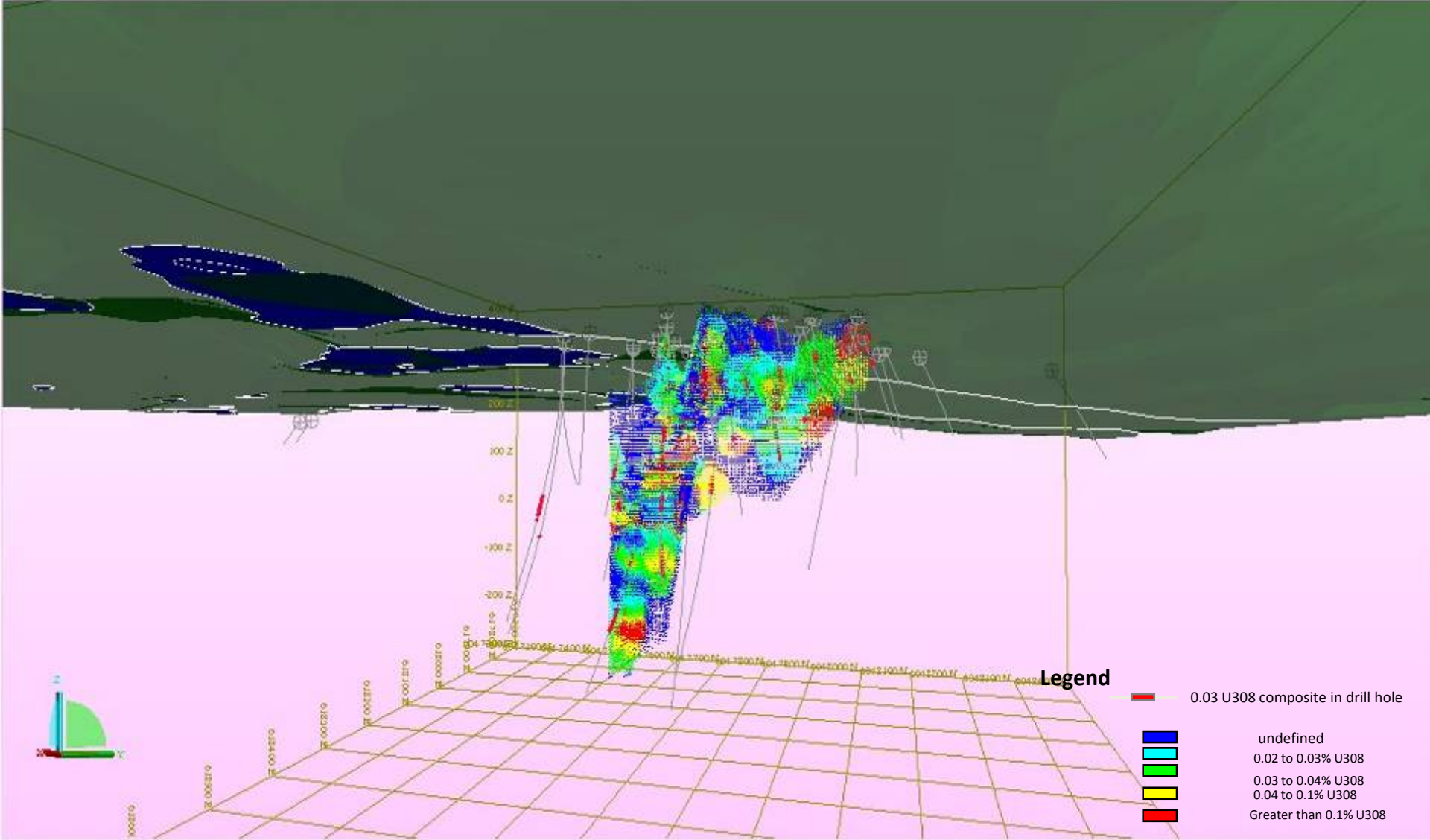
Two Time Deposit CMBNW Property, Labrador



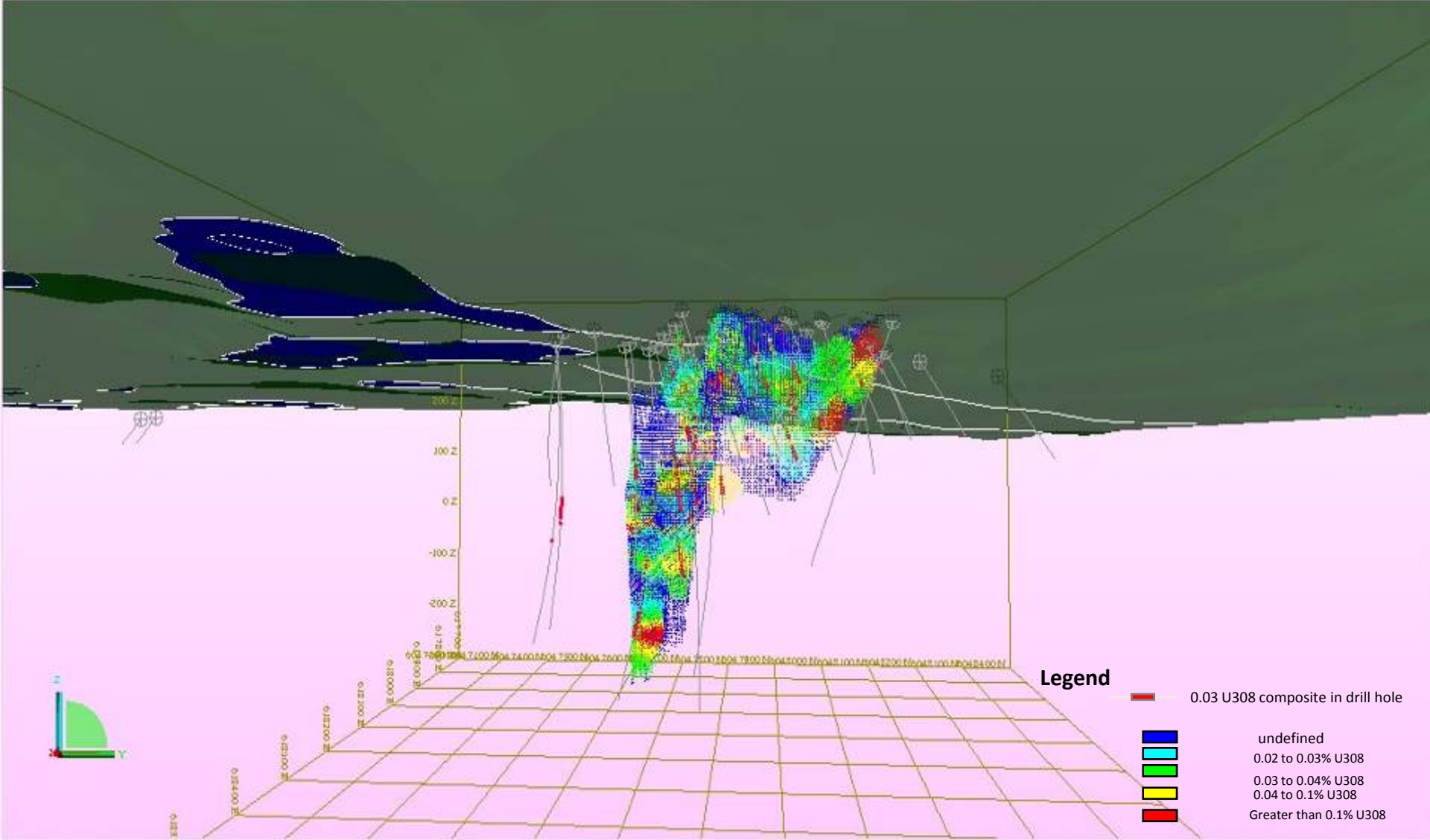
Two Time Deposit CMBNW Property, Labrador



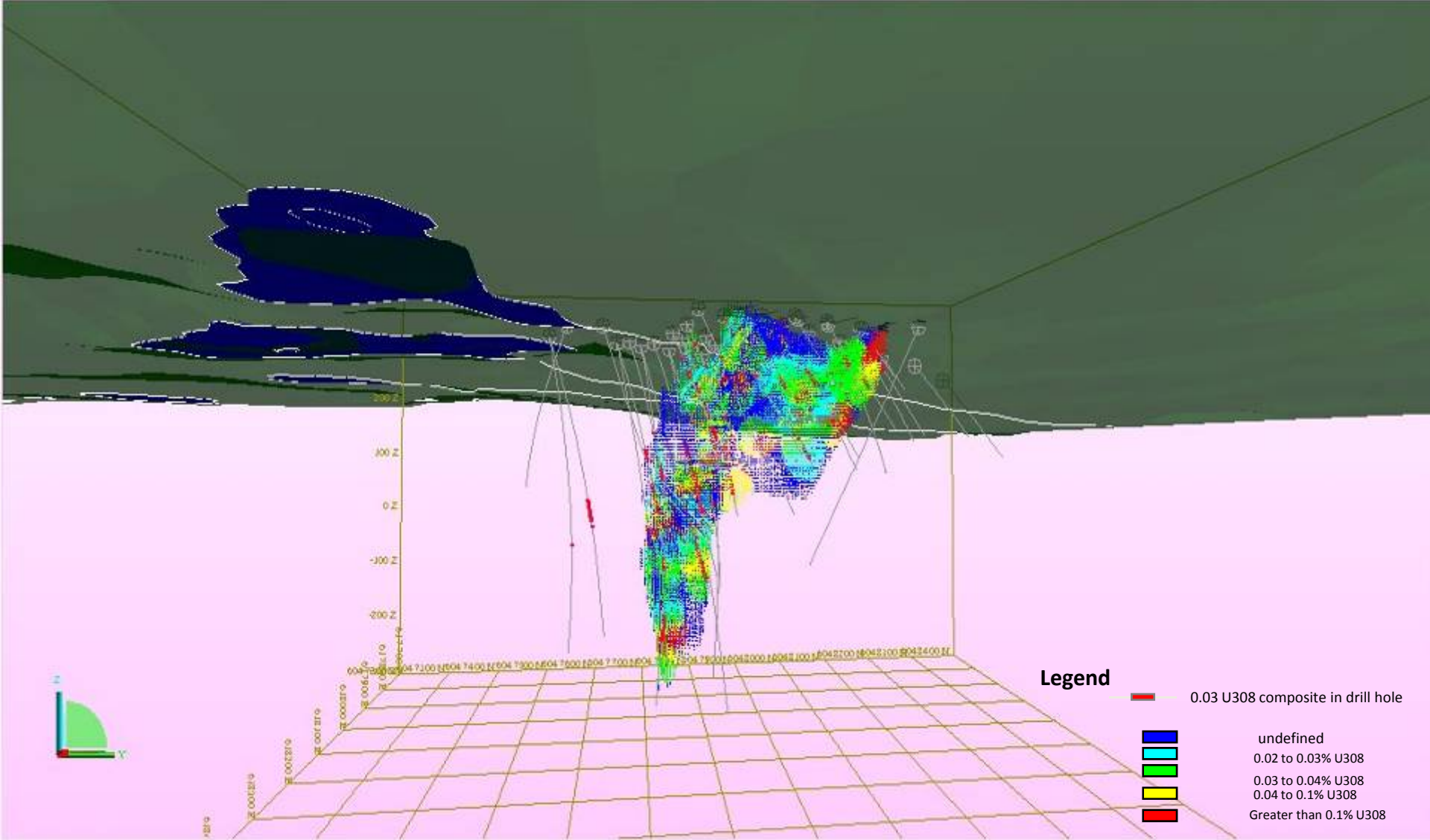
Two Time Deposit CMBNW Property, Labrador



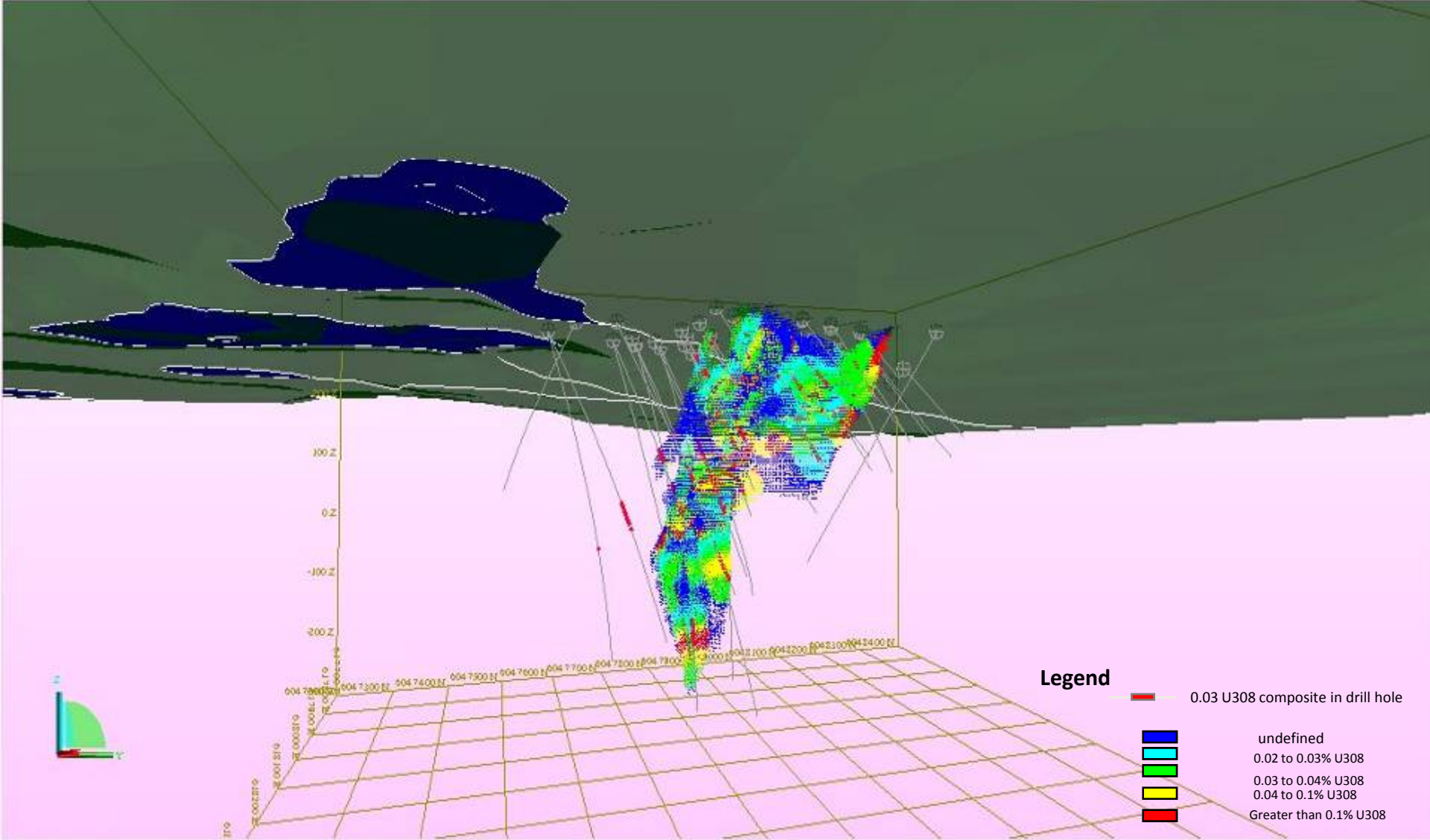
Two Time Deposit CMBNW Property, Labrador



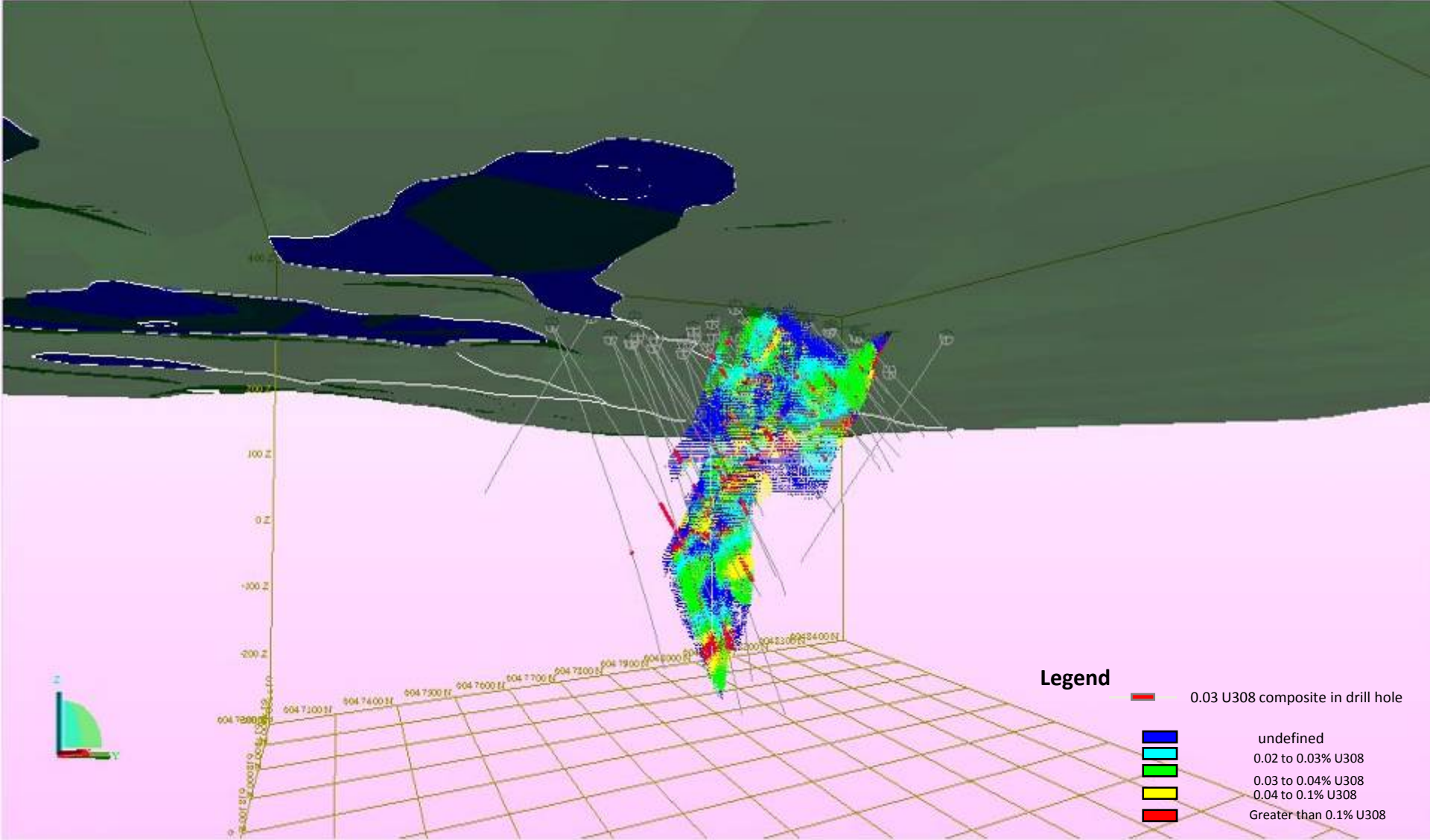
Two Time Deposit CMBNW Property, Labrador



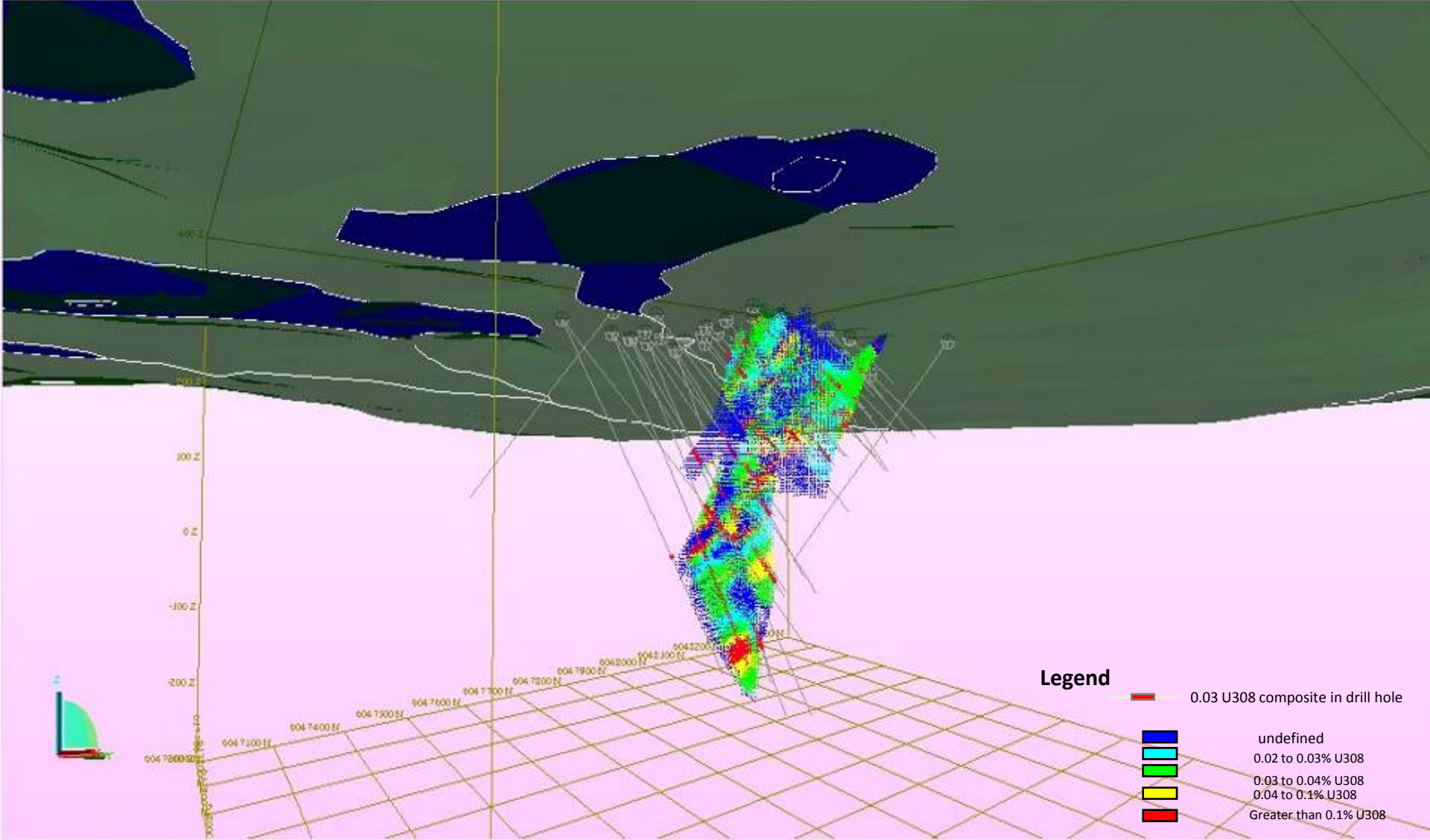
Two Time Deposit CMBNW Property, Labrador



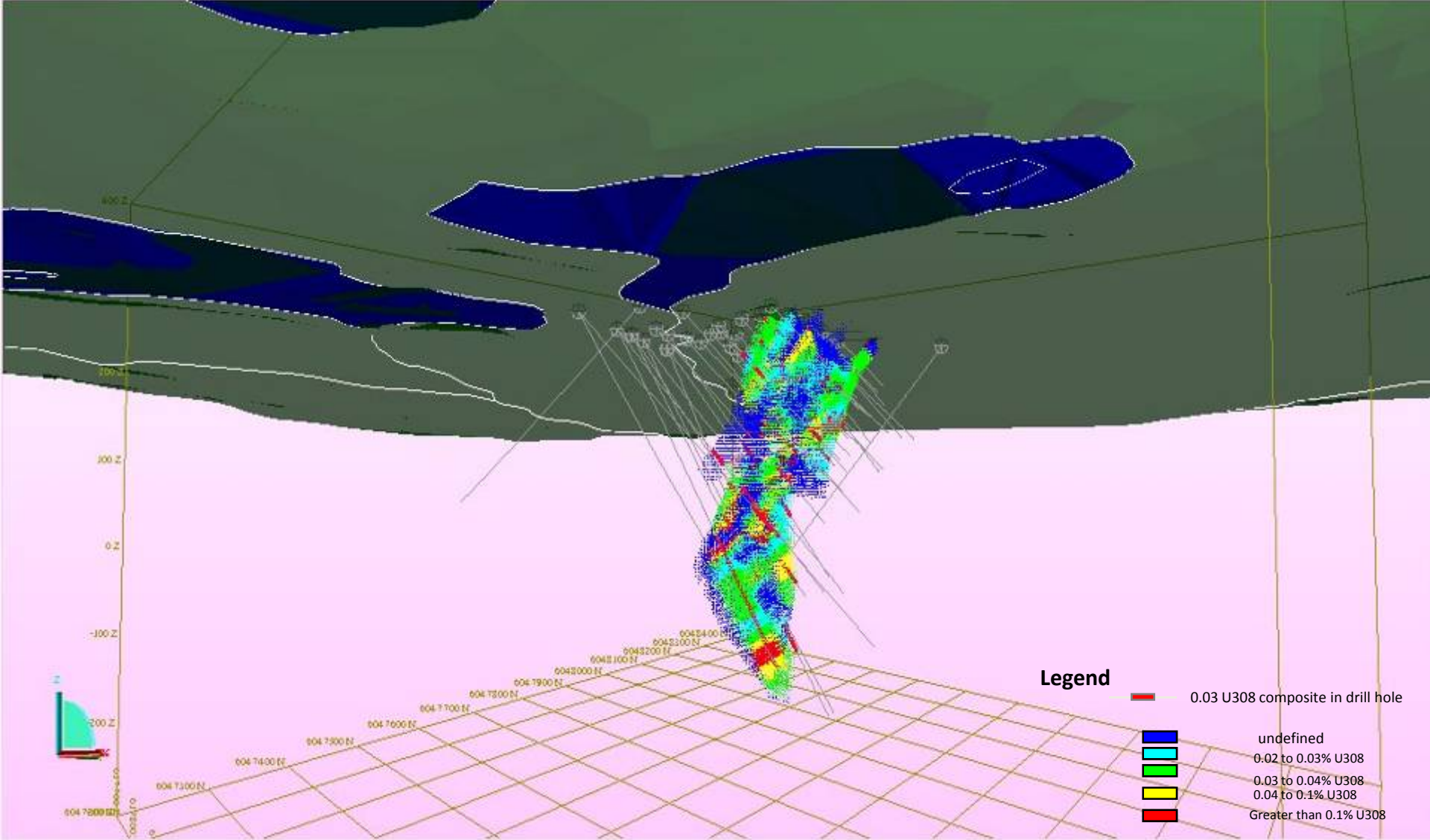
Two Time Deposit CMBNW Property, Labrador



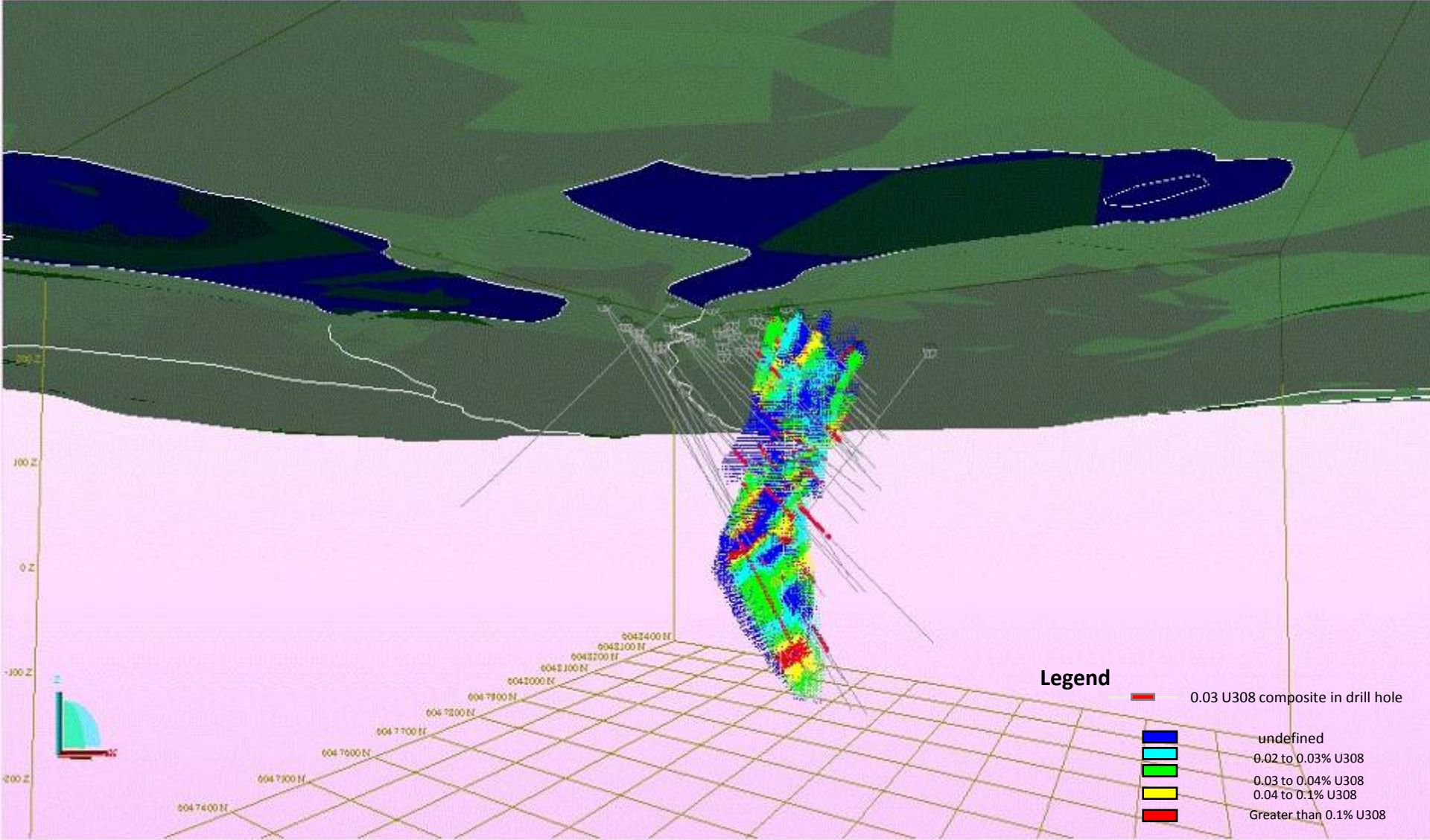
Two Time Deposit CMBNW Property, Labrador



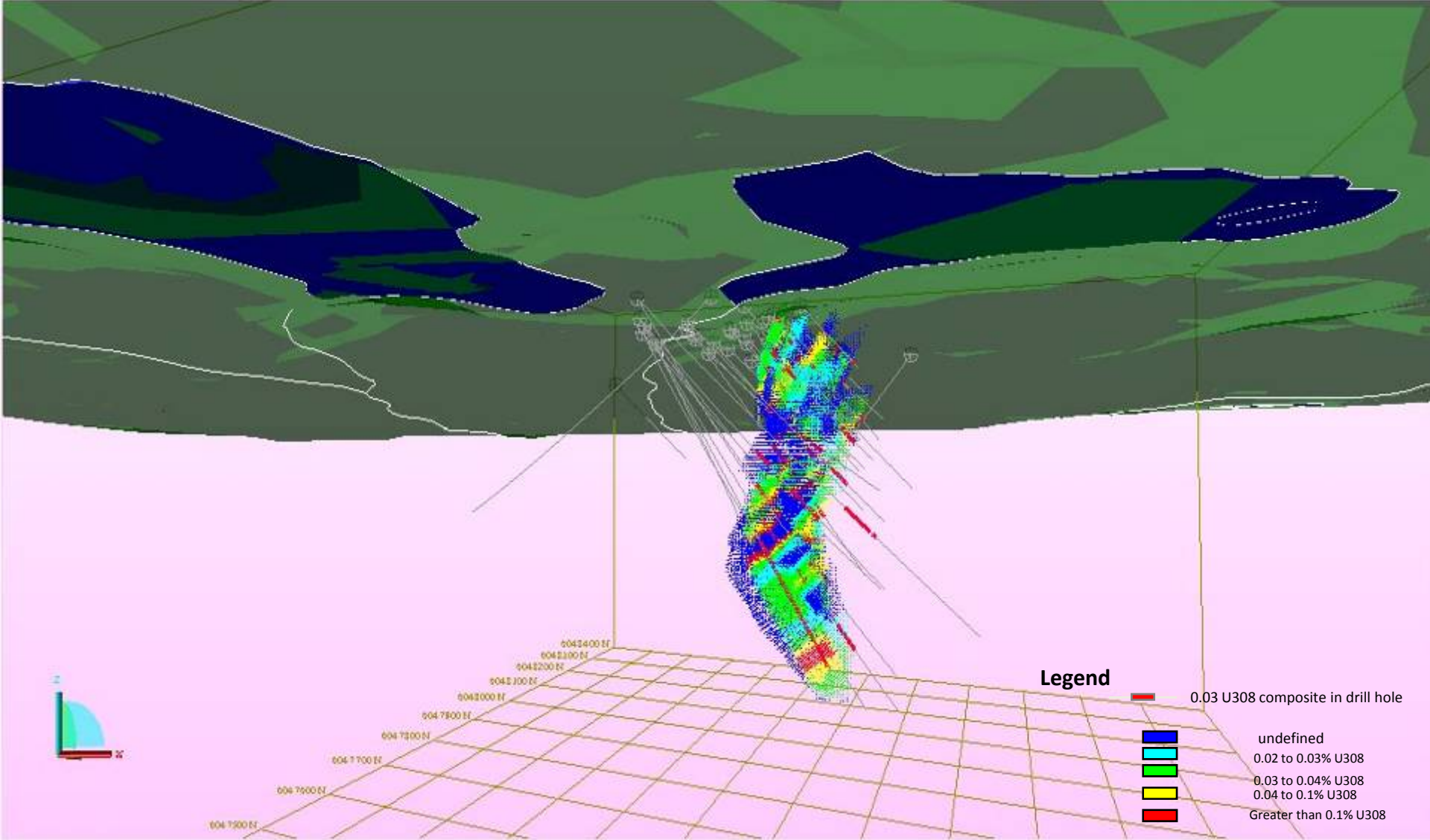
Two Time Deposit CMBNW Property, Labrador



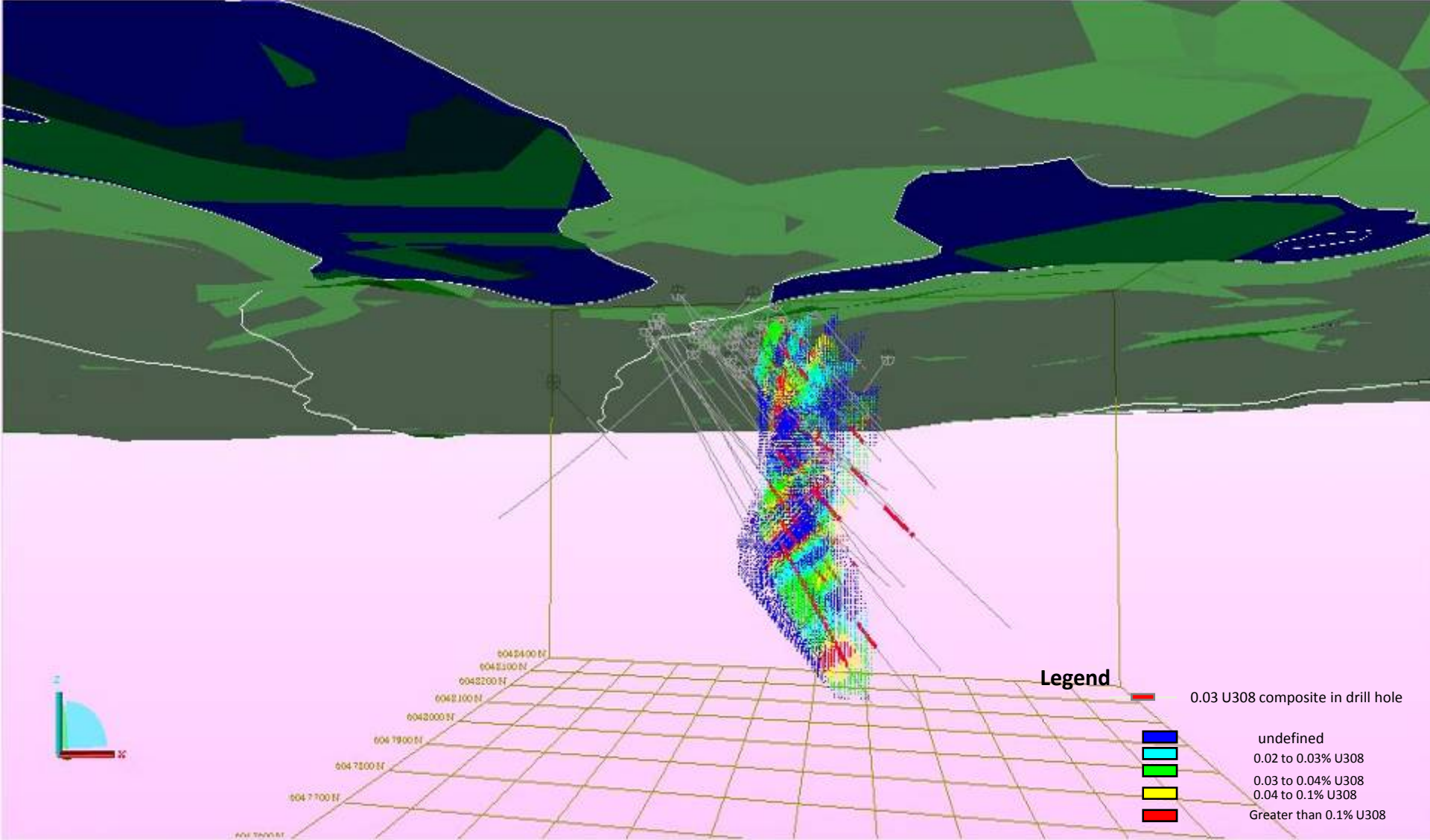
Two Time Deposit CMBNW Property, Labrador



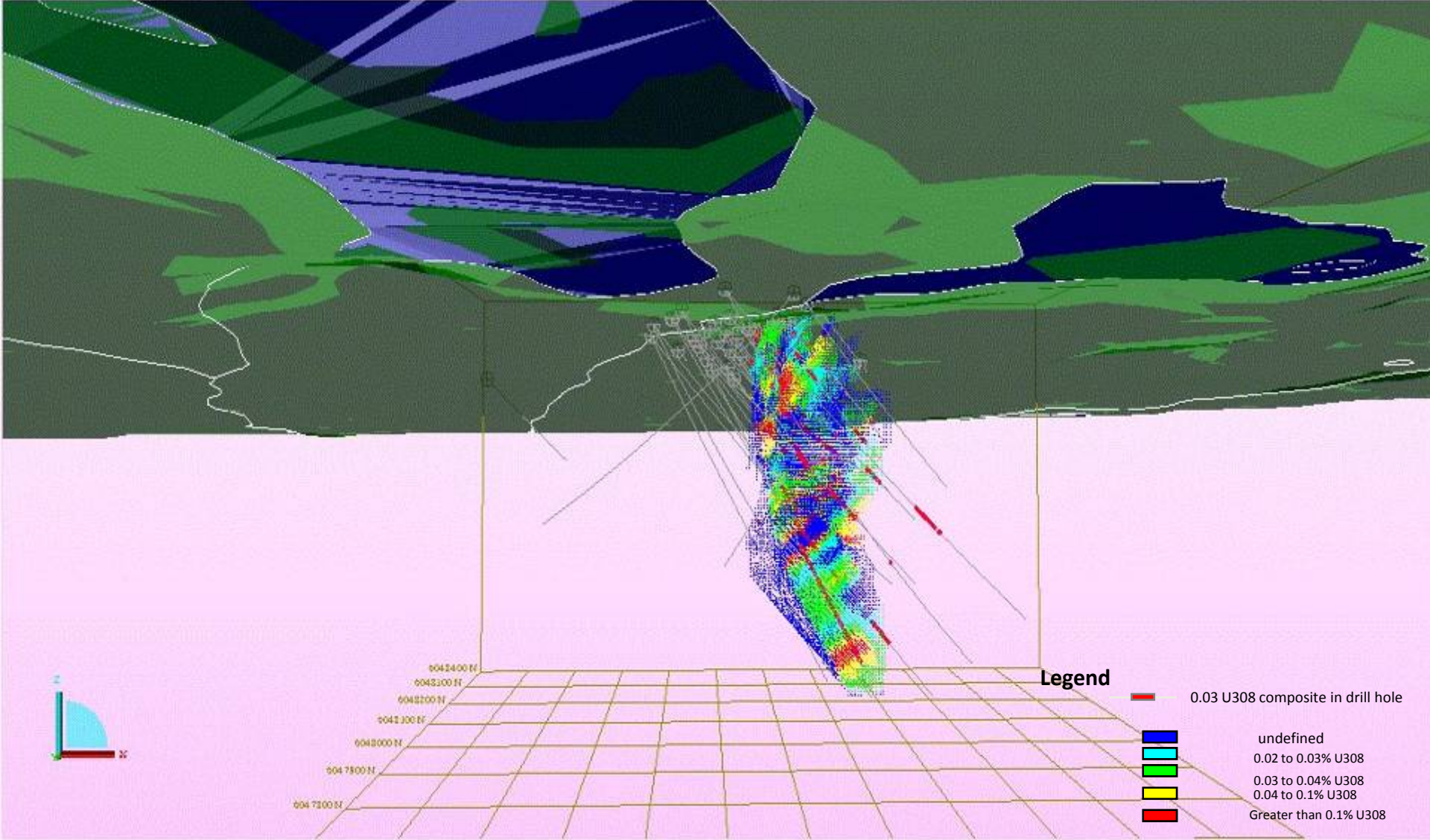
Two Time Deposit CMBNW Property, Labrador



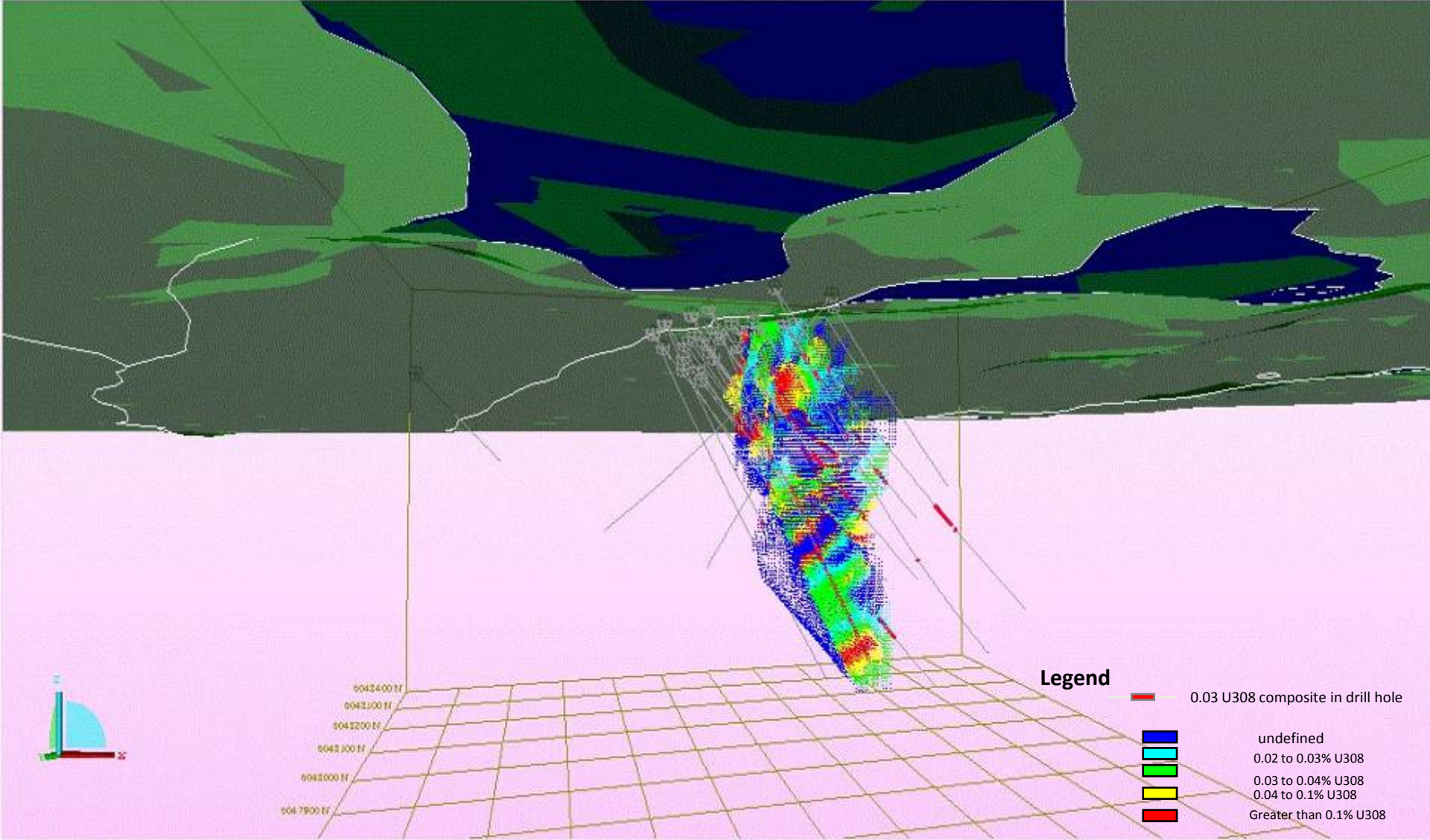
Two Time Deposit CMBNW Property, Labrador



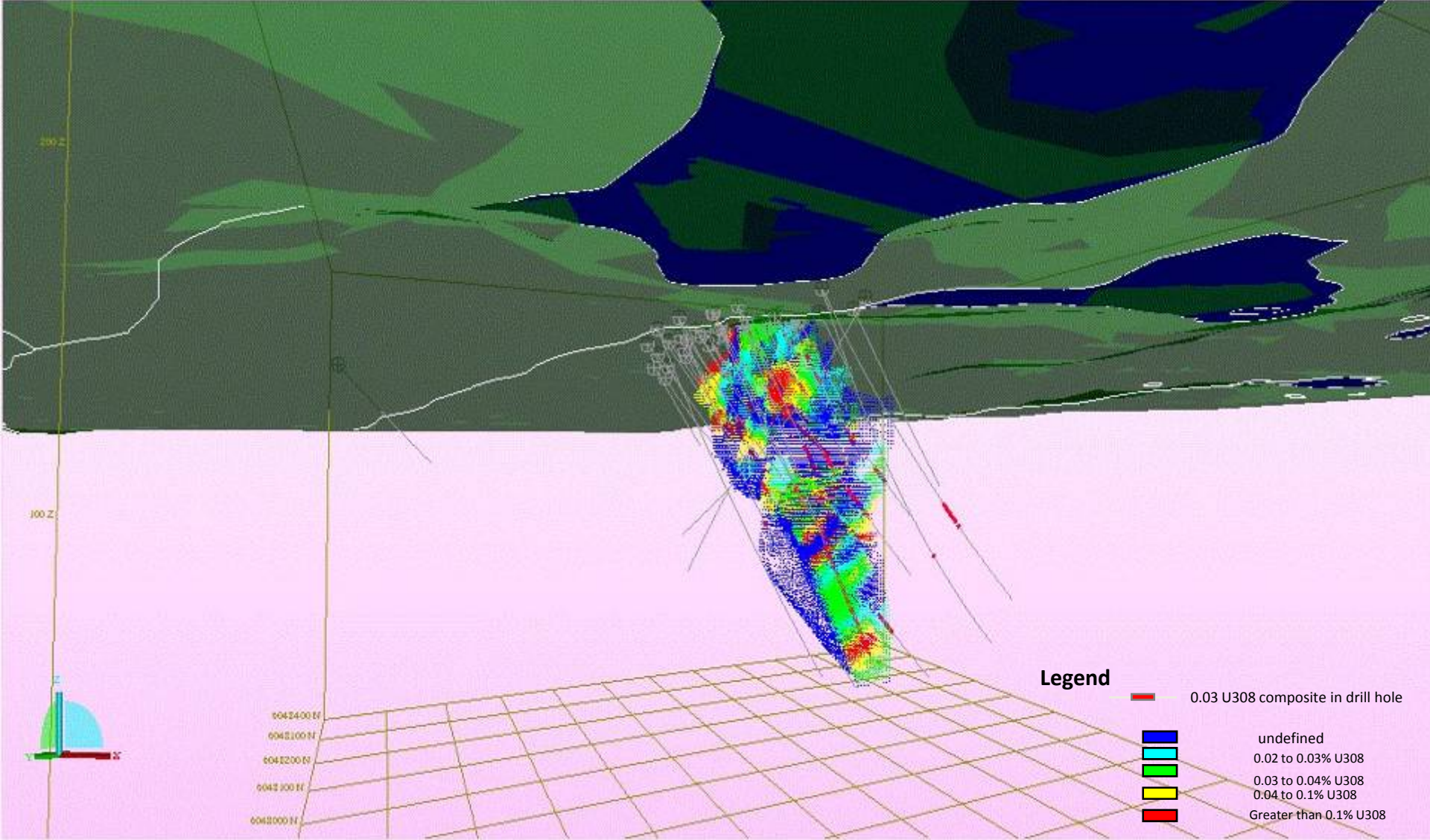
Two Time Deposit CMBNW Property, Labrador



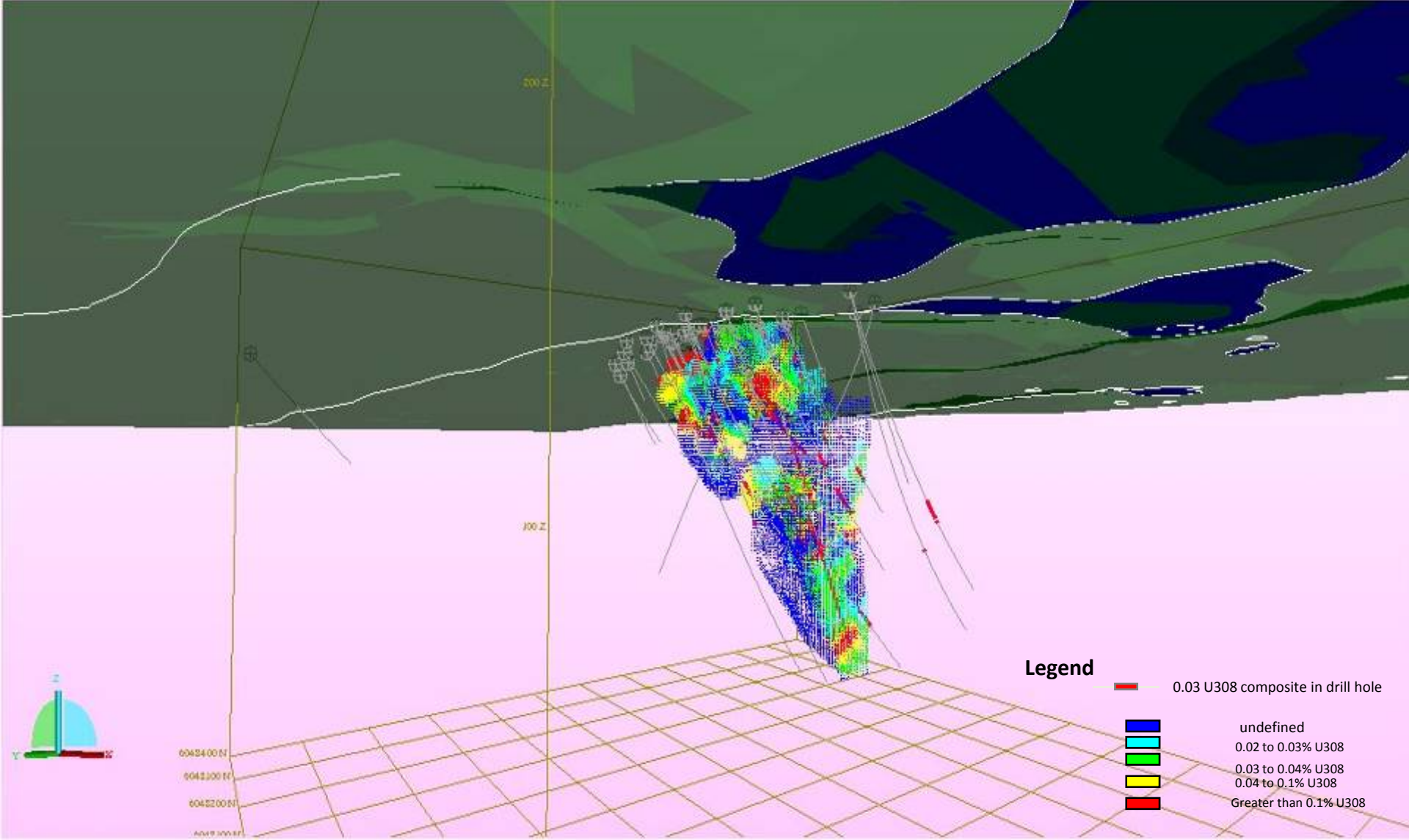
Two Time Deposit CMBNW Property, Labrador



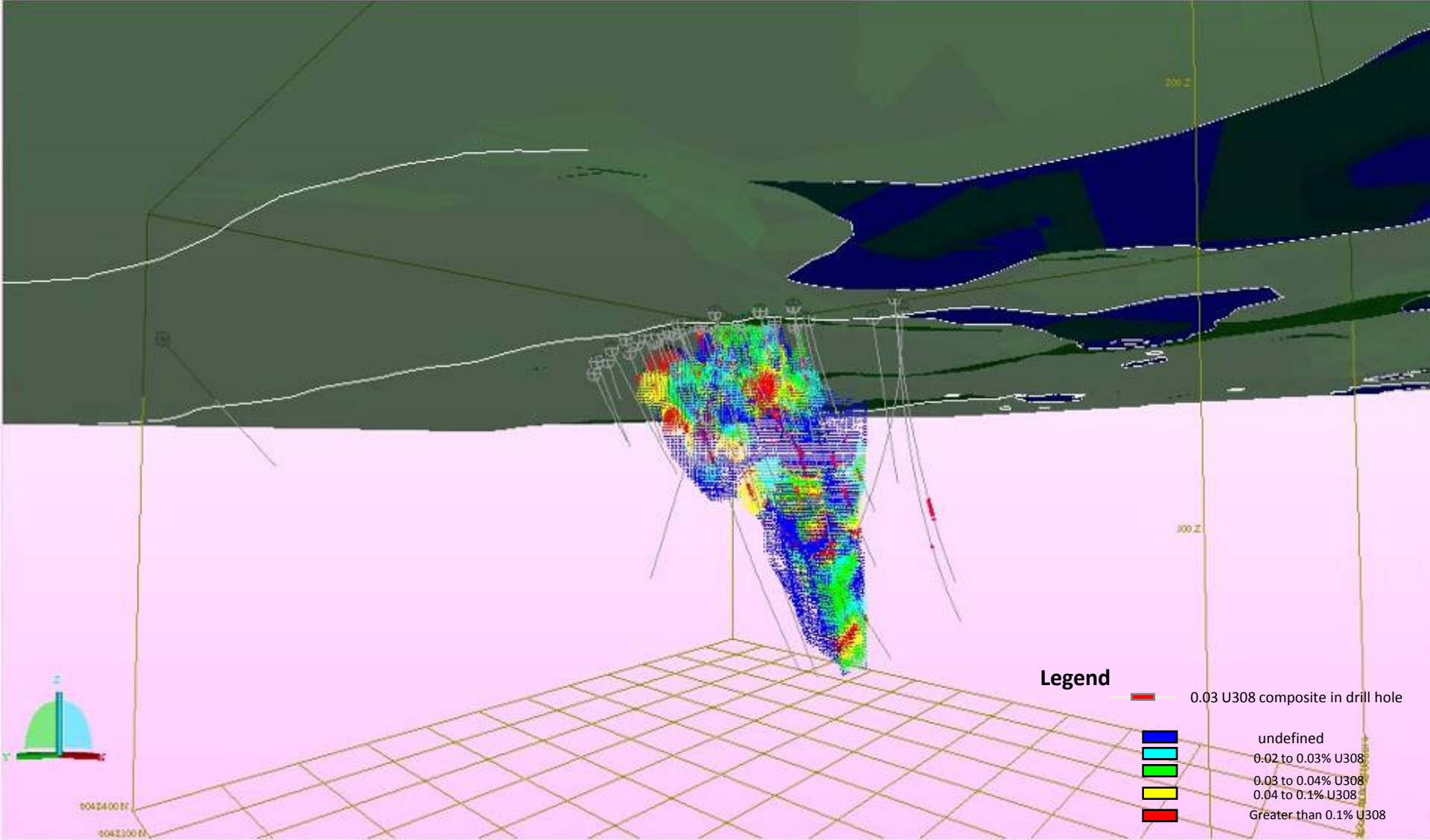
Two Time Deposit CMBNW Property, Labrador



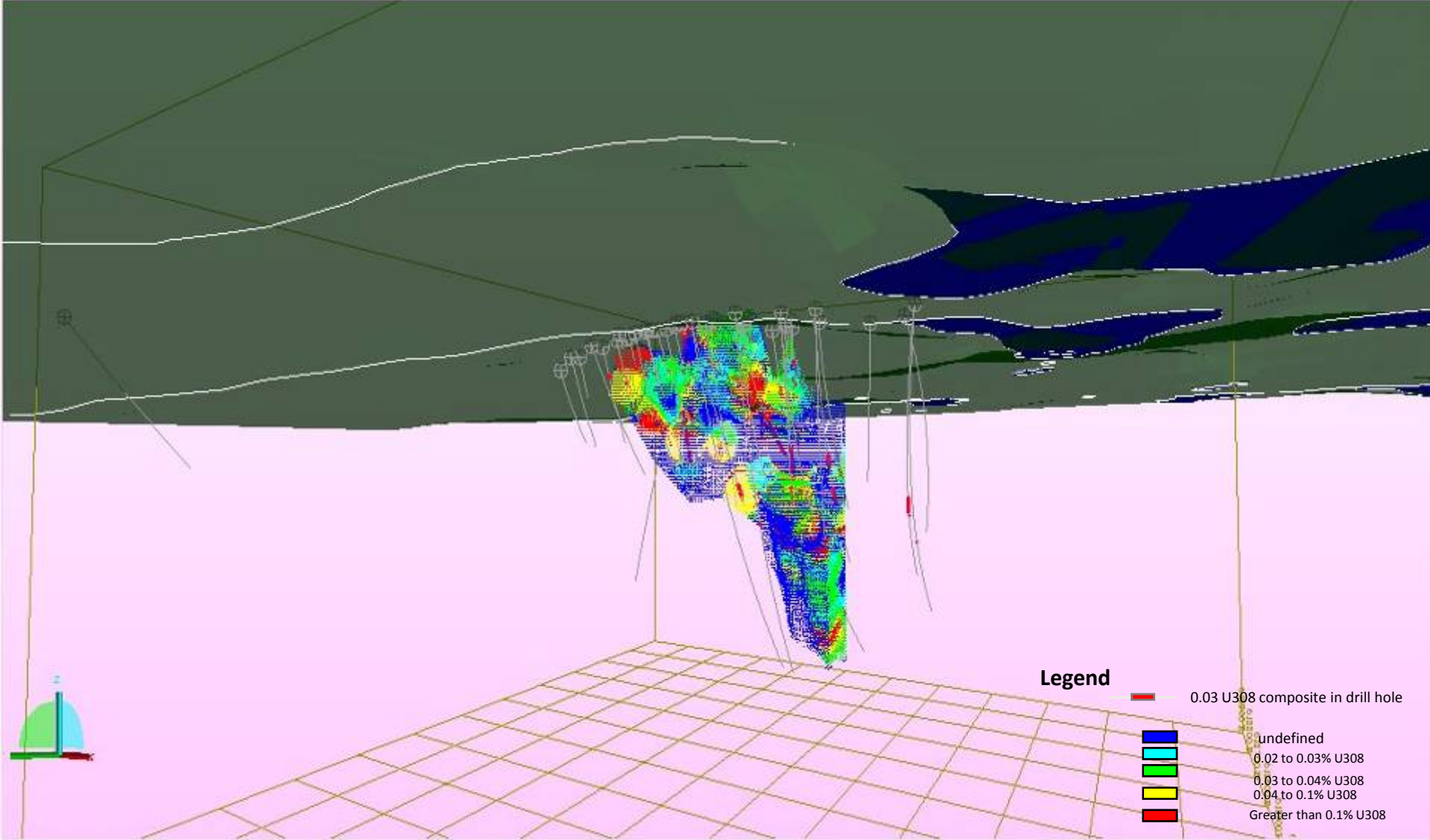
Two Time Deposit CMBNW Property, Labrador



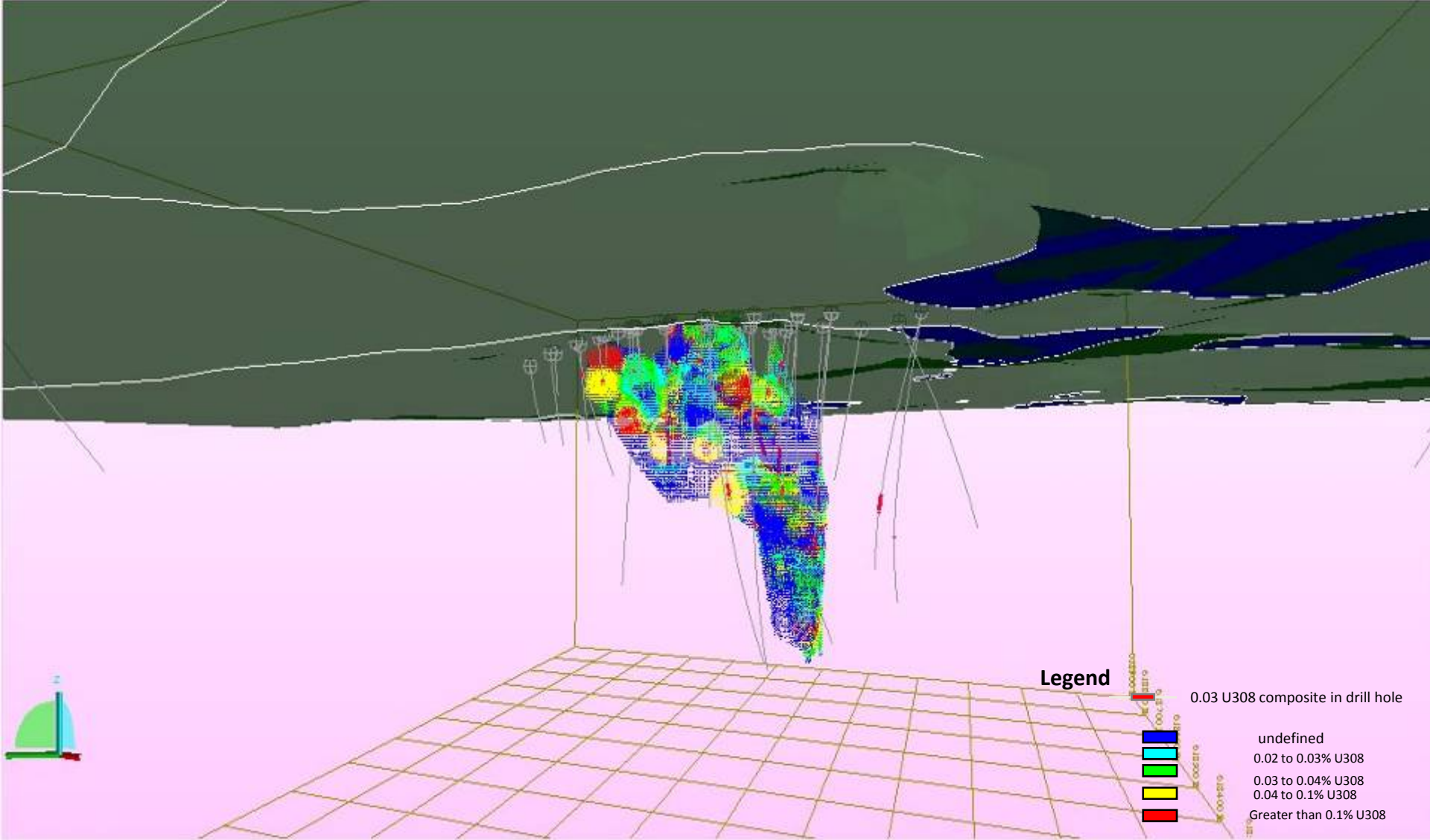
Two Time Deposit CMBNW Property, Labrador



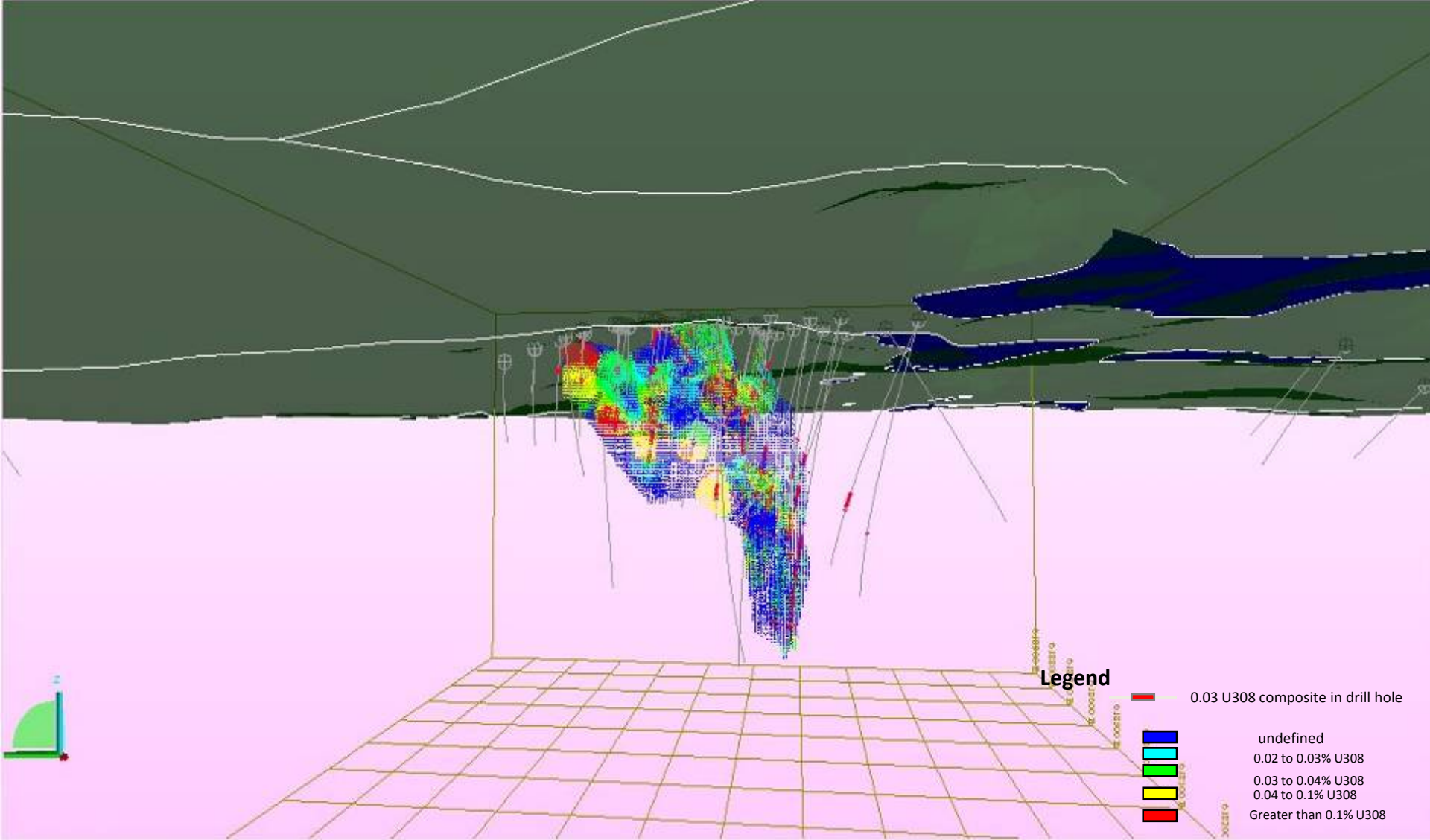
Two Time Deposit CMBNW Property, Labrador



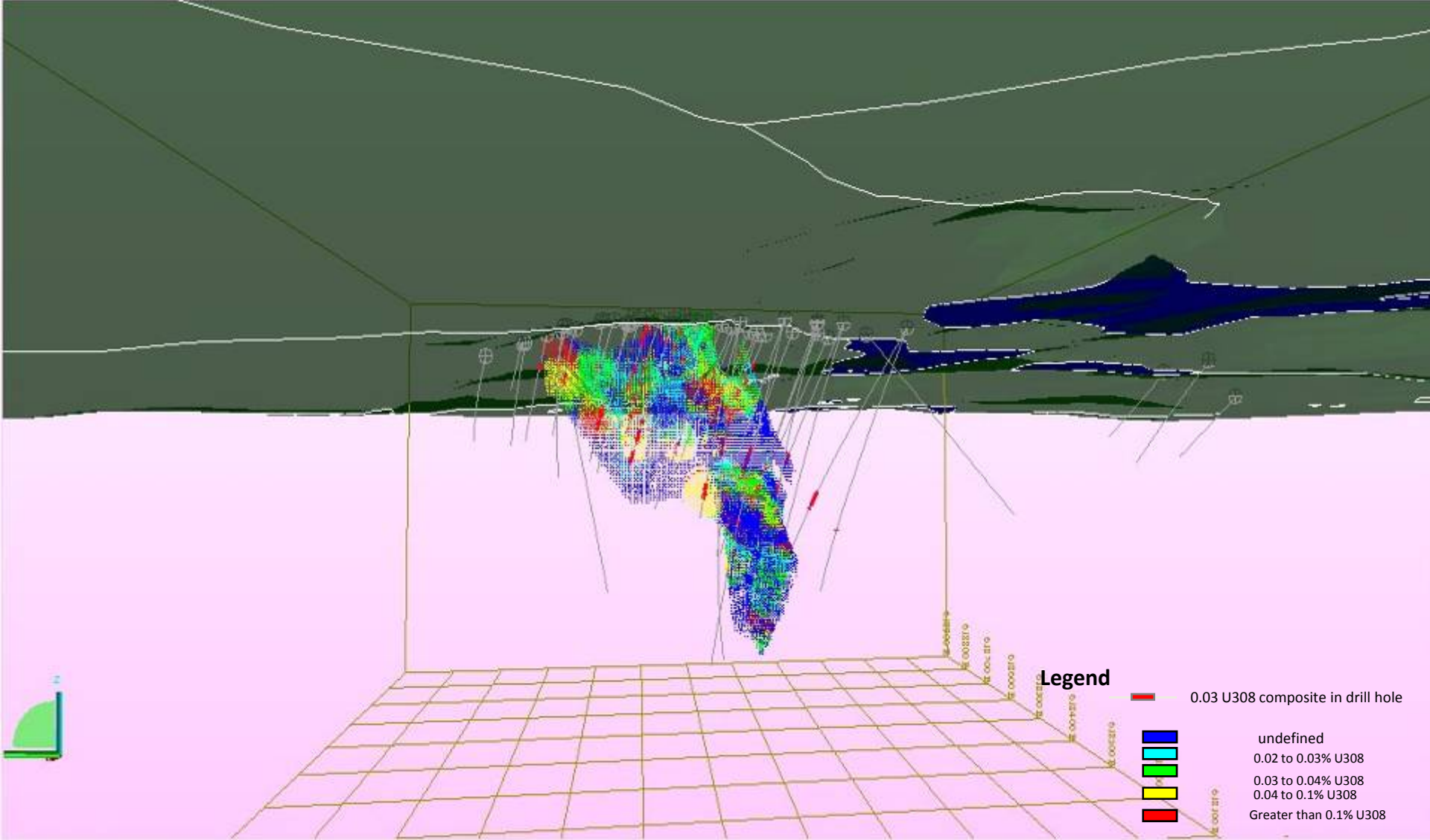
Two Time Deposit CMBNW Property, Labrador



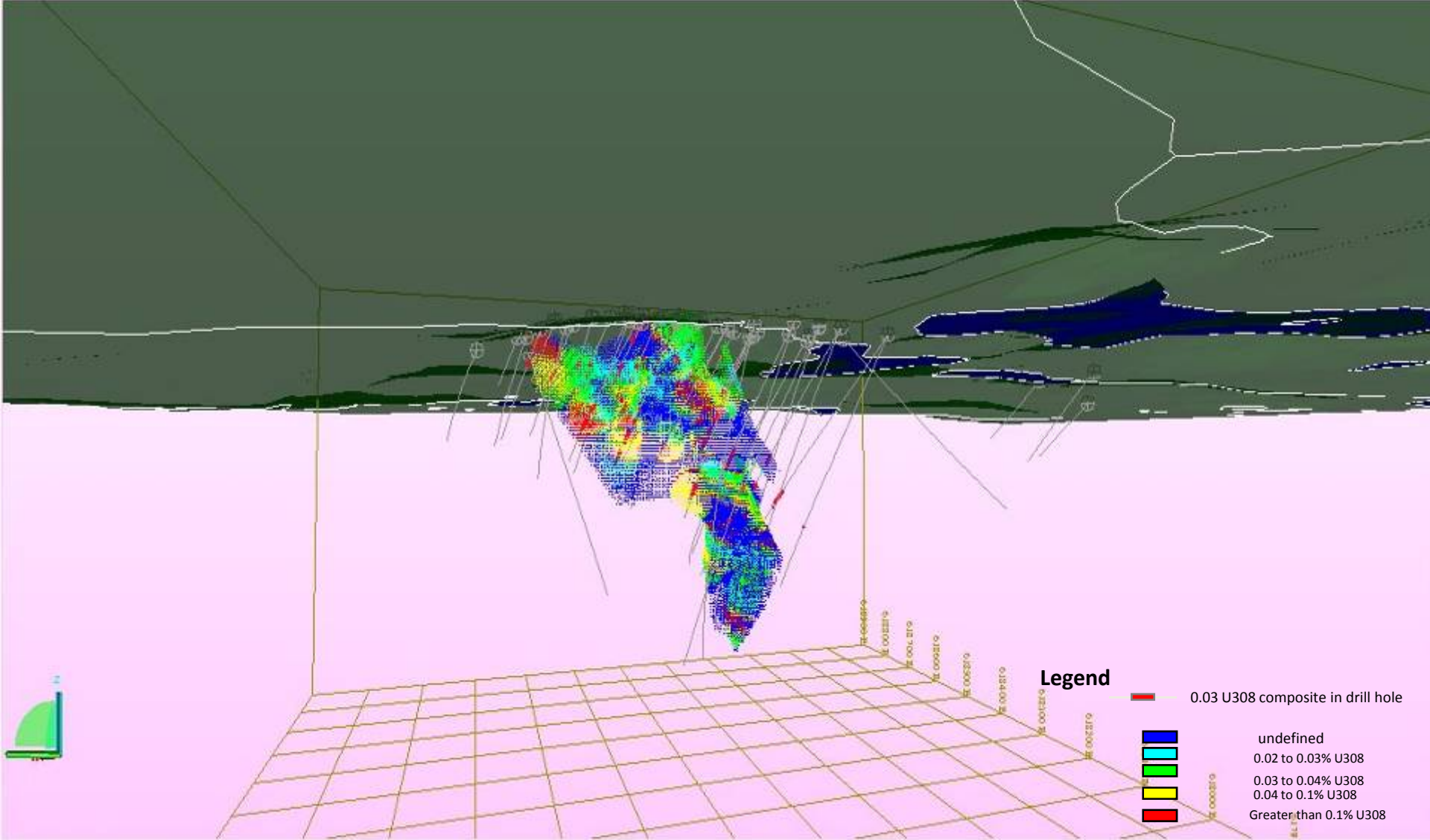
Two Time Deposit CMBNW Property, Labrador



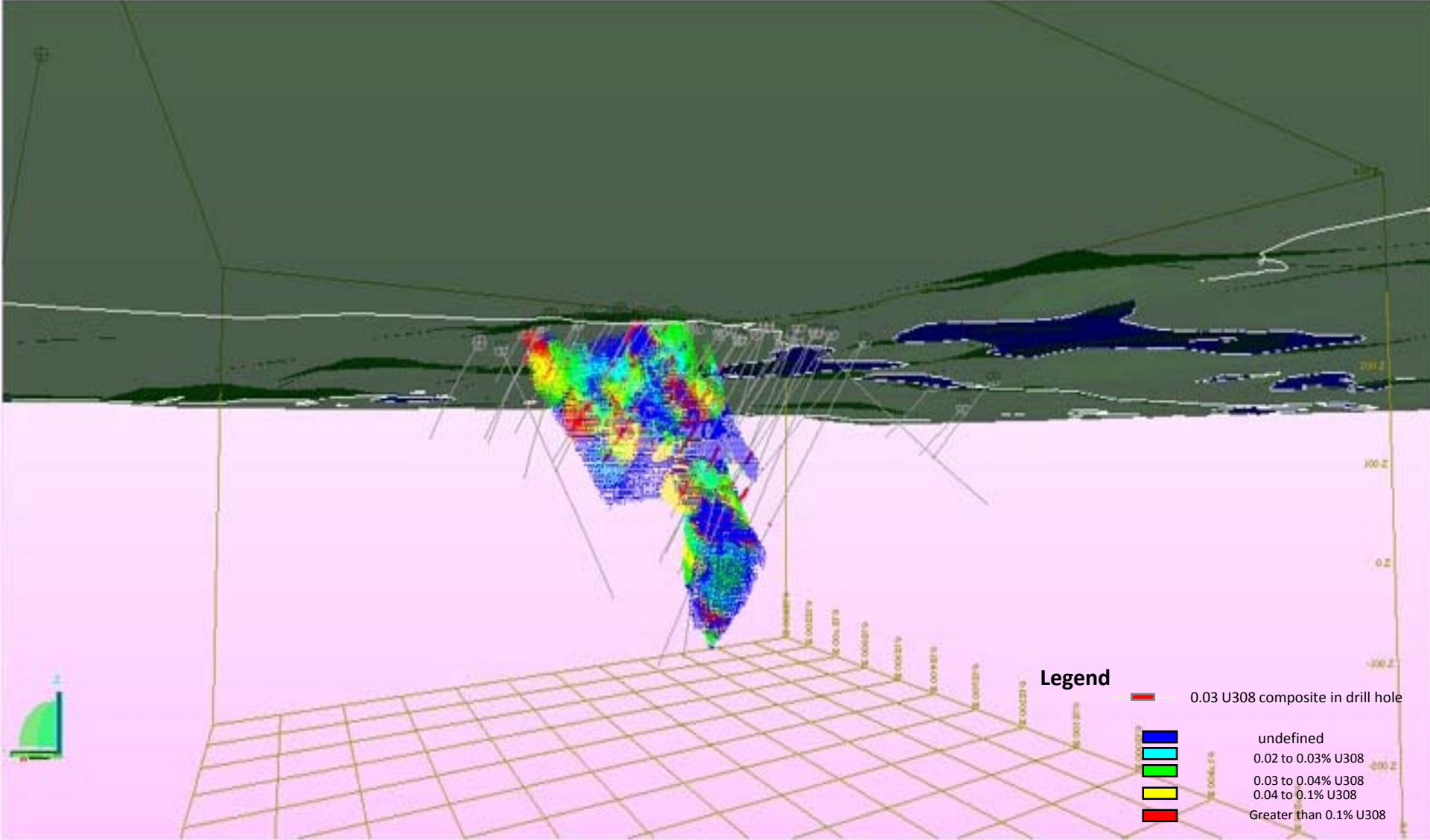
Two Time Deposit CMBNW Property, Labrador



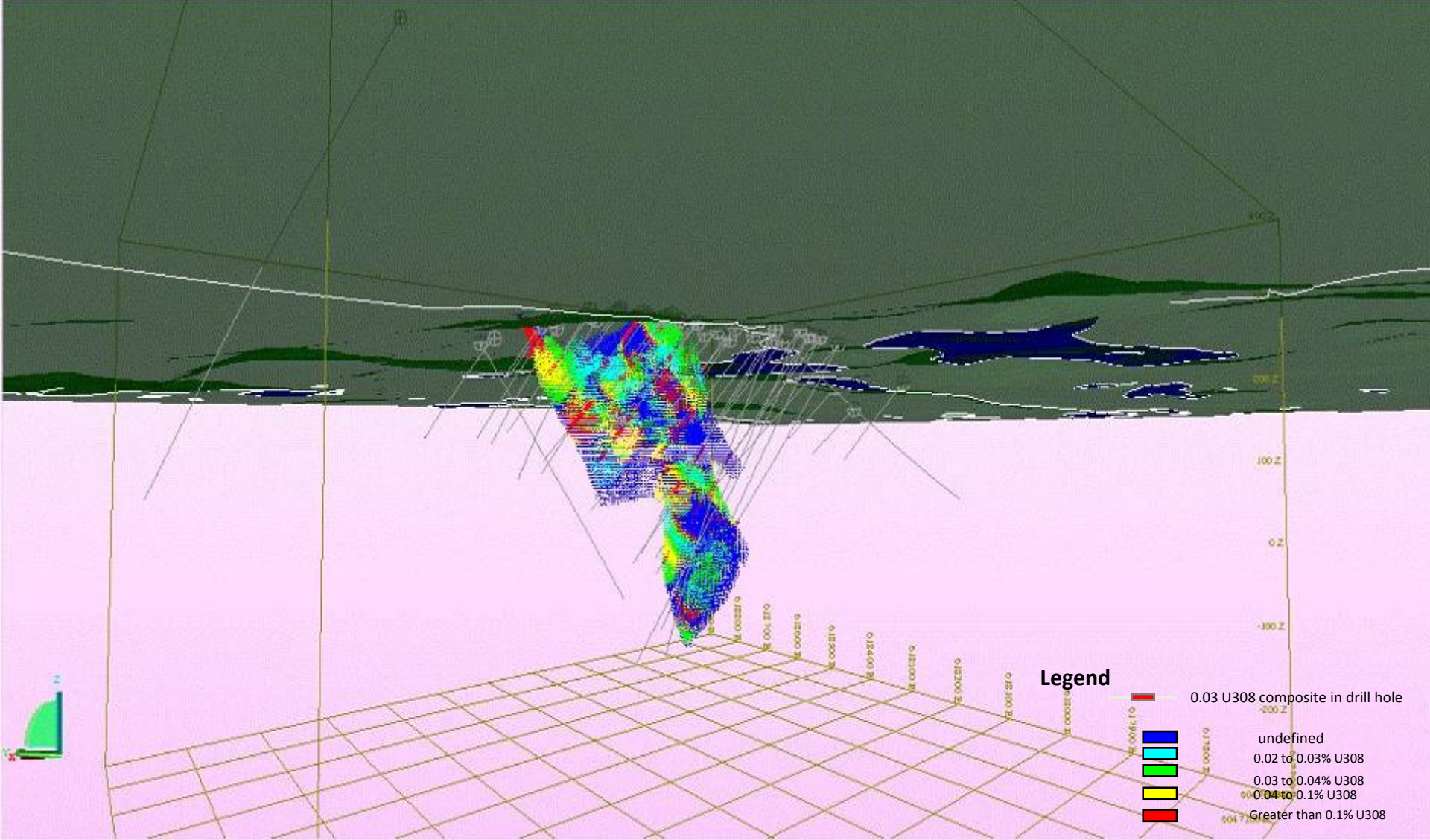
Two Time Deposit CMBNW Property, Labrador



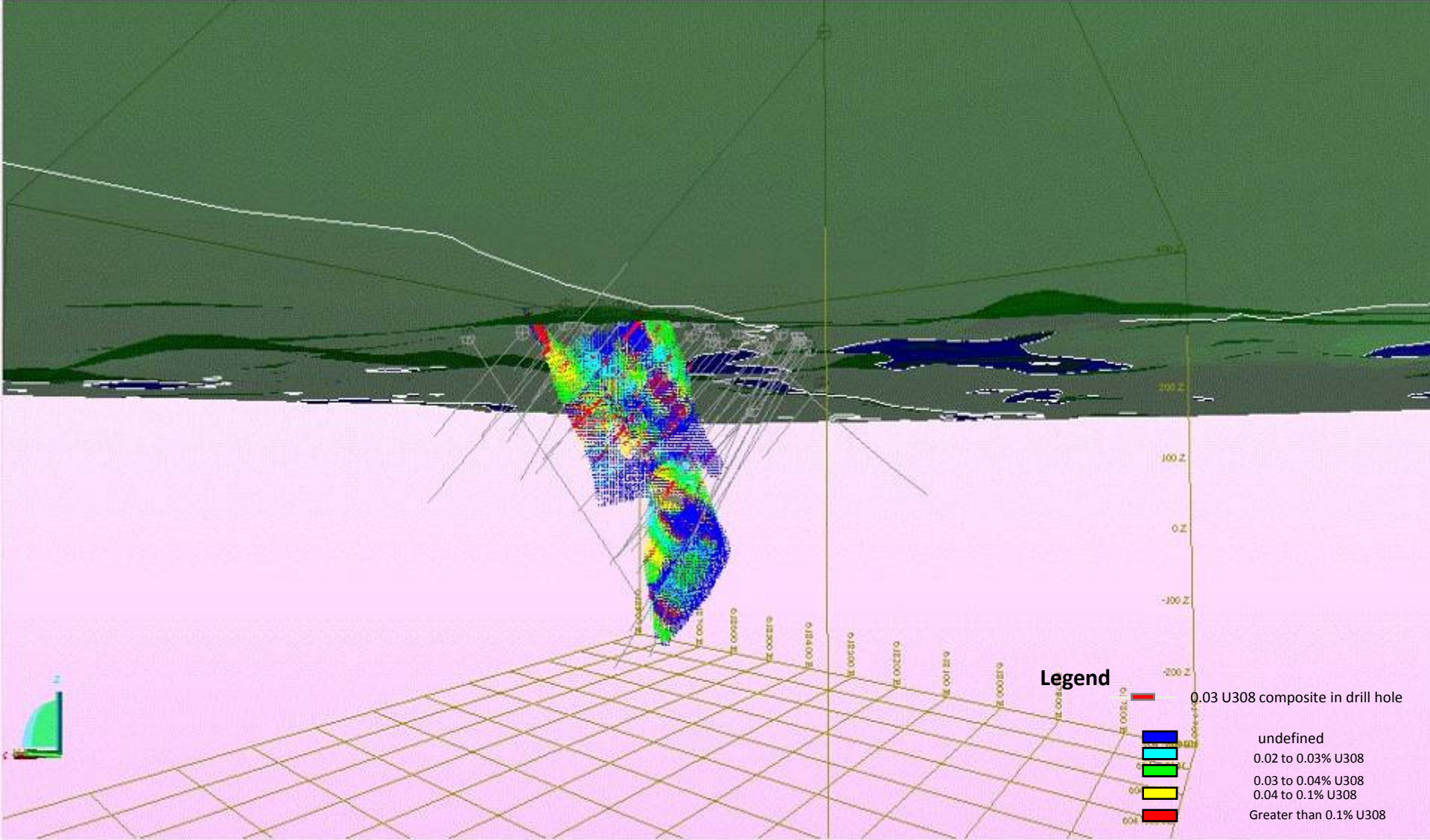
Two Time Deposit CMBNW Property, Labrador



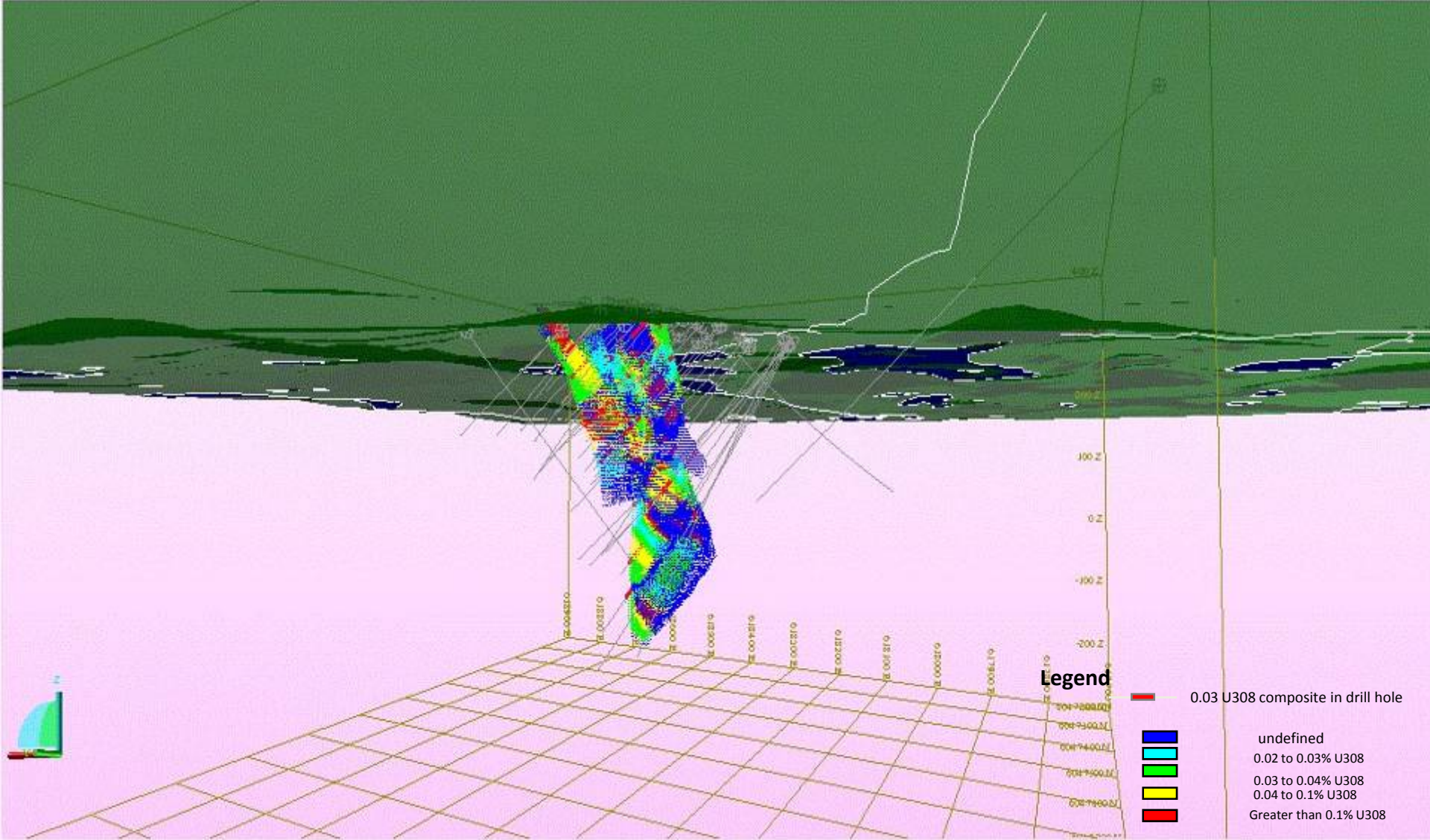
Two Time Deposit CMBNW Property, Labrador



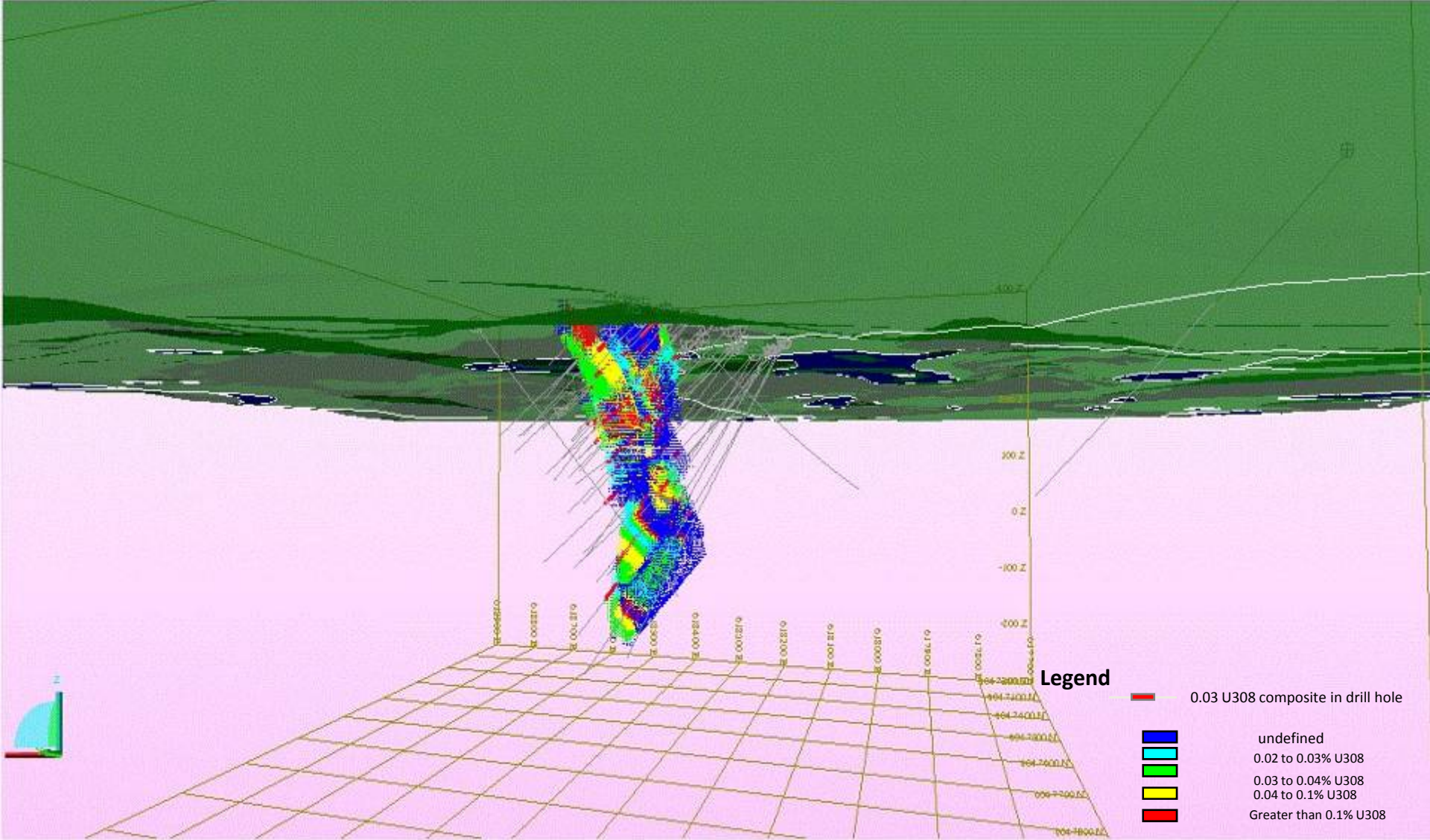
Two Time Deposit CMBNW Property, Labrador

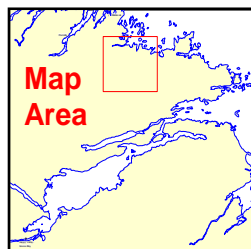
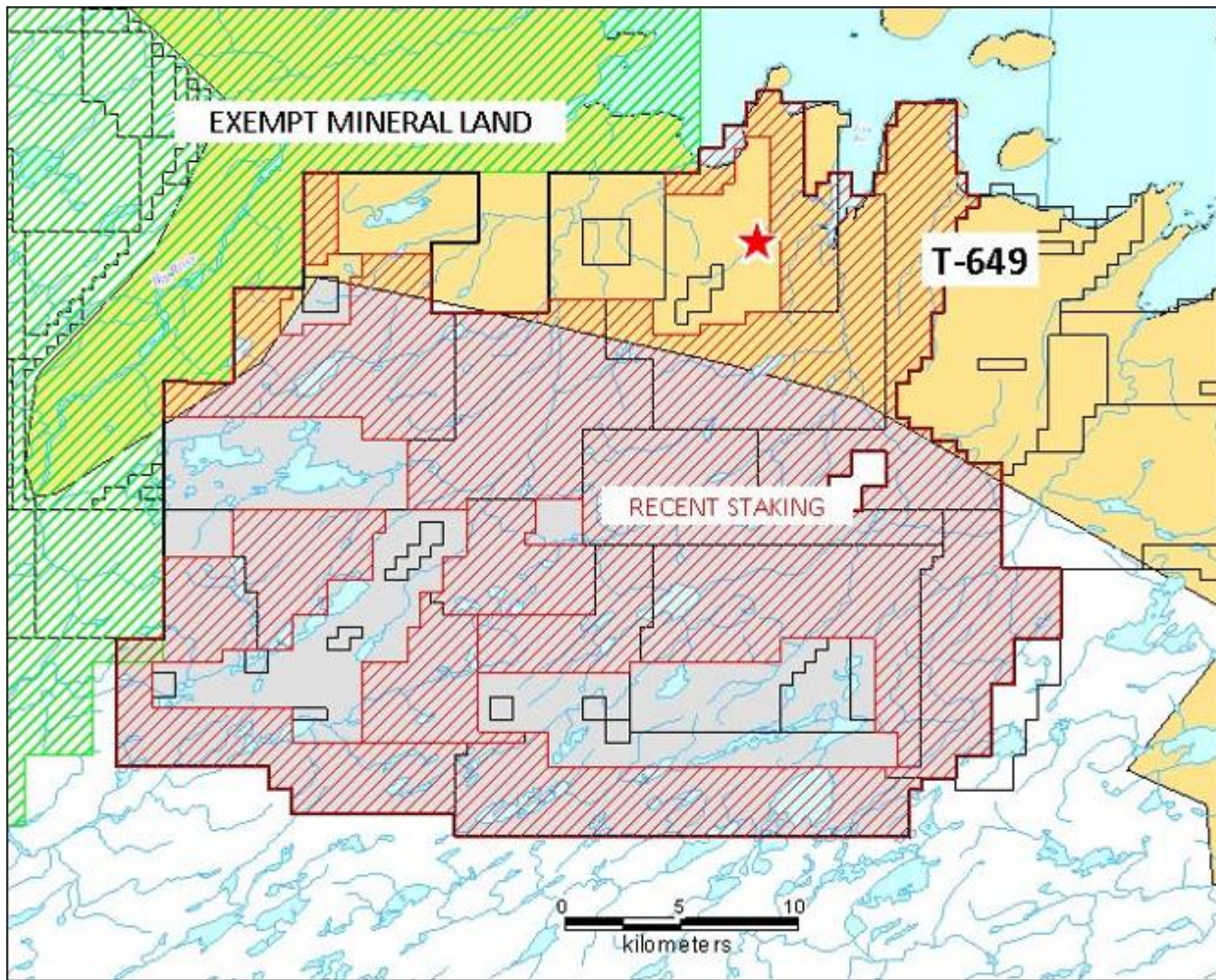


Two Time Deposit CMBNW Property, Labrador



Two Time Deposit CMBNW Property, Labrador





Mount Benedict Property

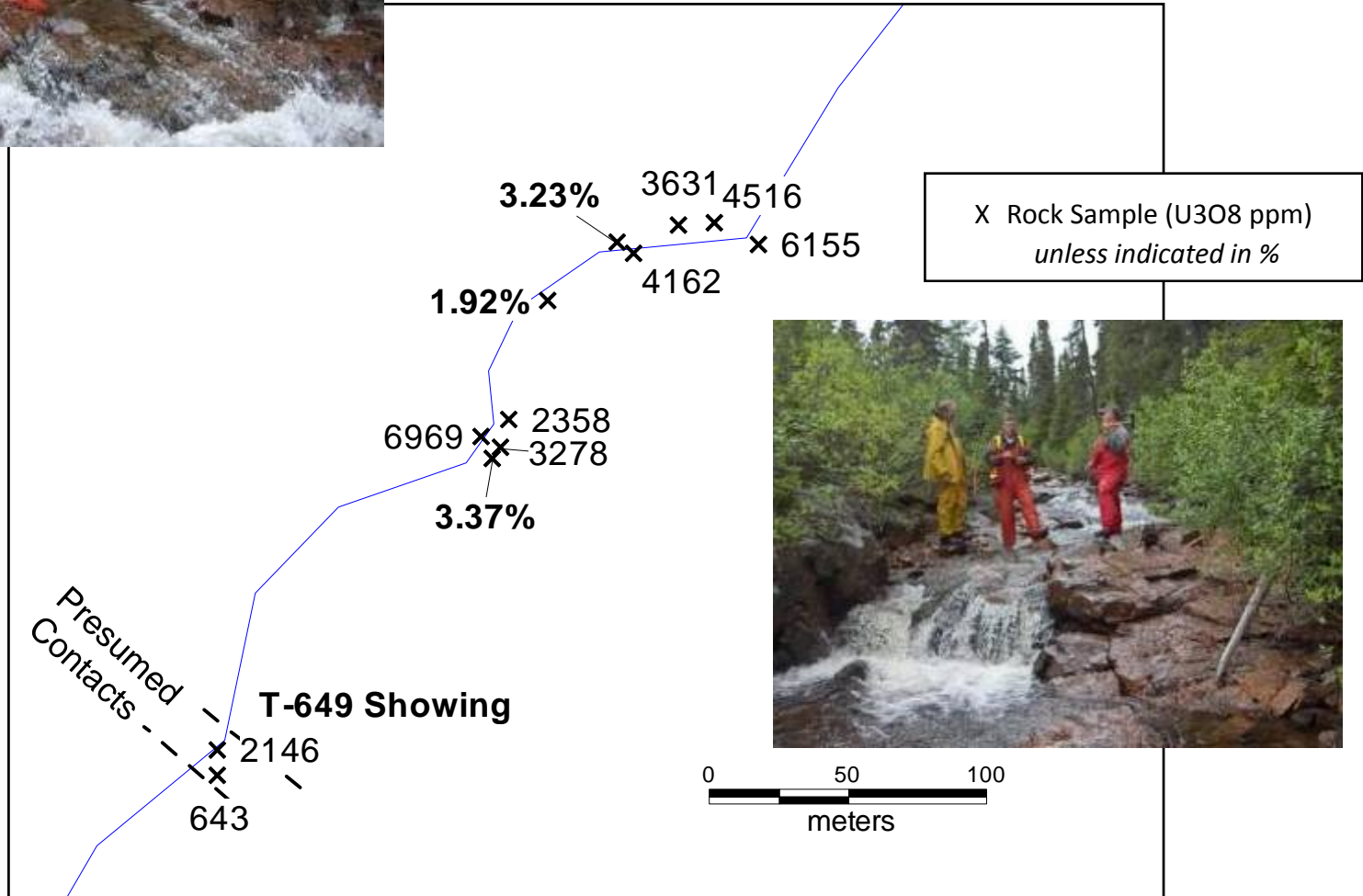


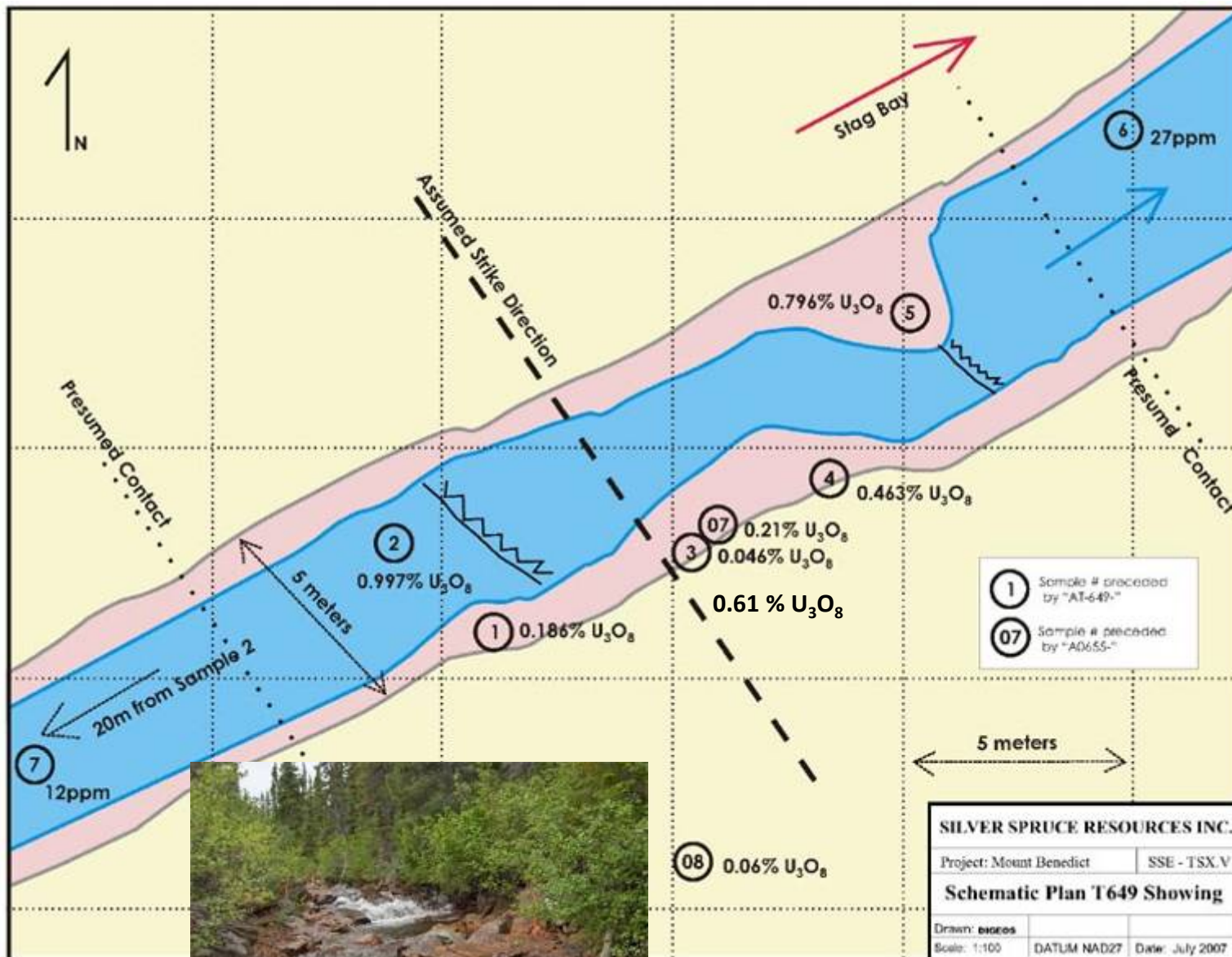


Mount Benedict Camp - March 2008



T-649 Showing





T-649 Showing

T-649 Showing
Mount Benedict Property

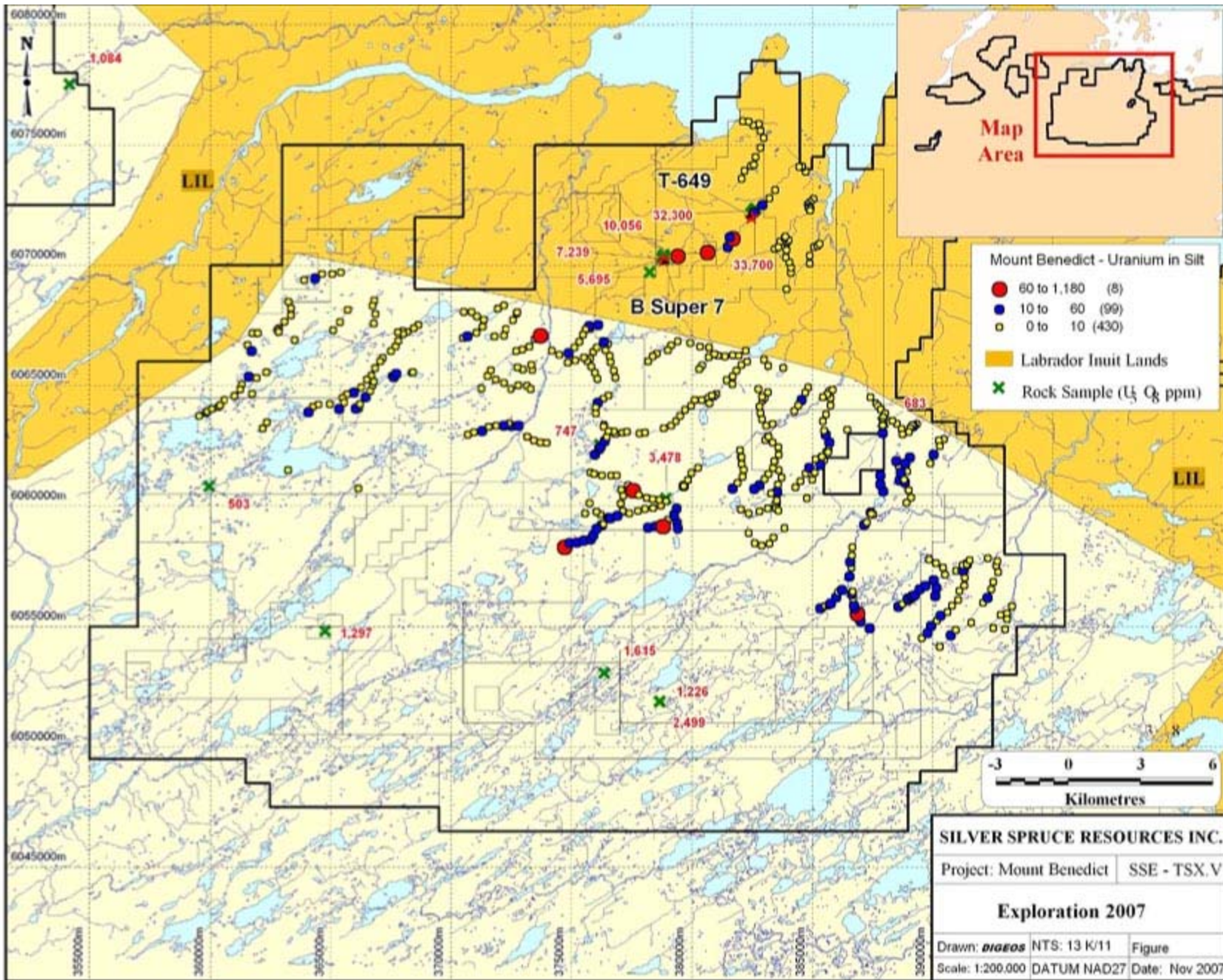


~6% Fe₂O₃(T), 4% K₂O, 25ppm Pb
and 0.001% U₃O₈


~13% Fe₂O₃(T), 0.5% K₂O,
1680ppm Pb and 0.61% U₃O₈

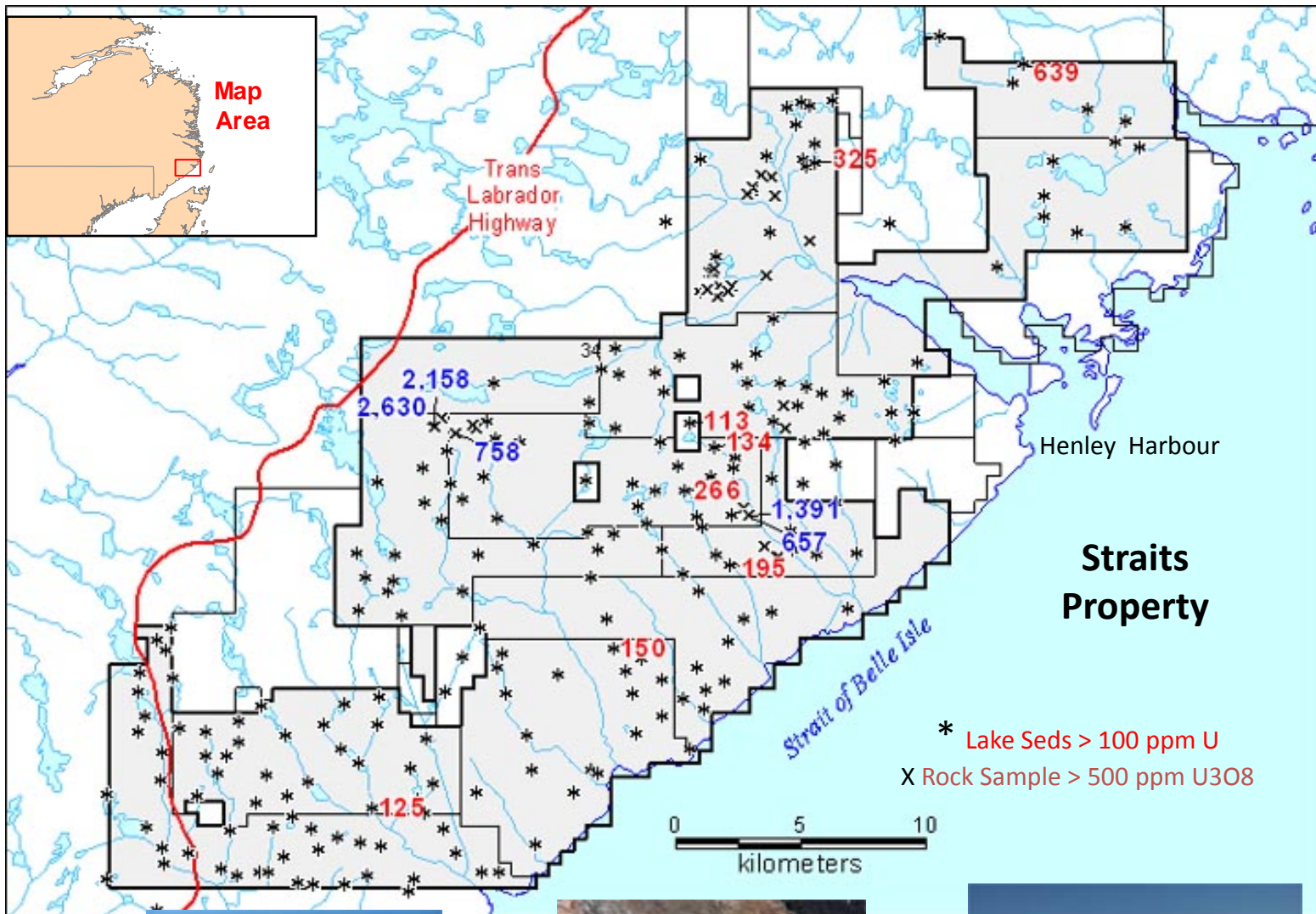
CENTIMETRES

CENTIMETRES



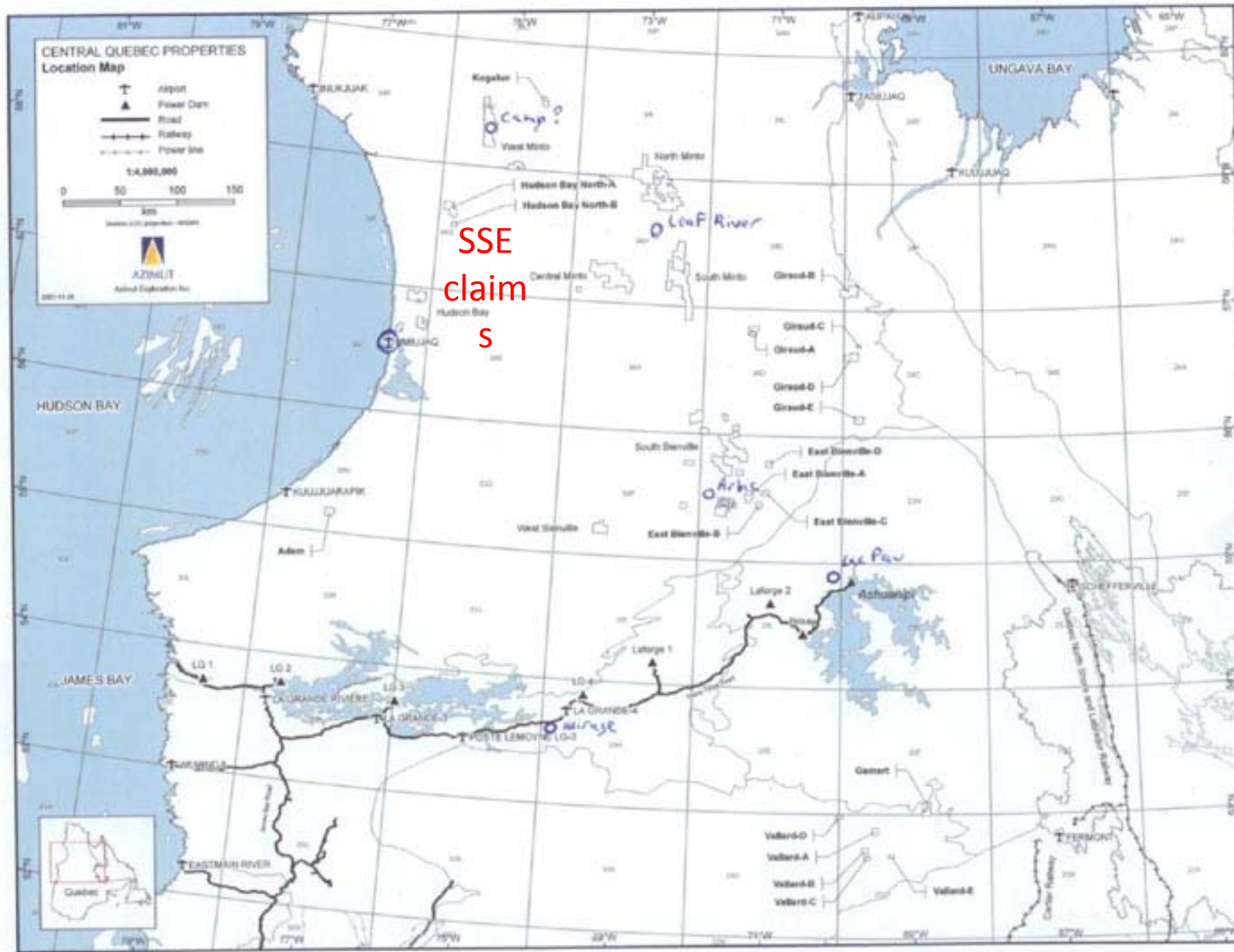
6080000m
6075000m
6070000m
6065000m
6060000m
6055000m
6050000m
6045000m
3550000m
3600000m
3650000m
3700000m
3750000m
3800000m
3850000m
3900000m





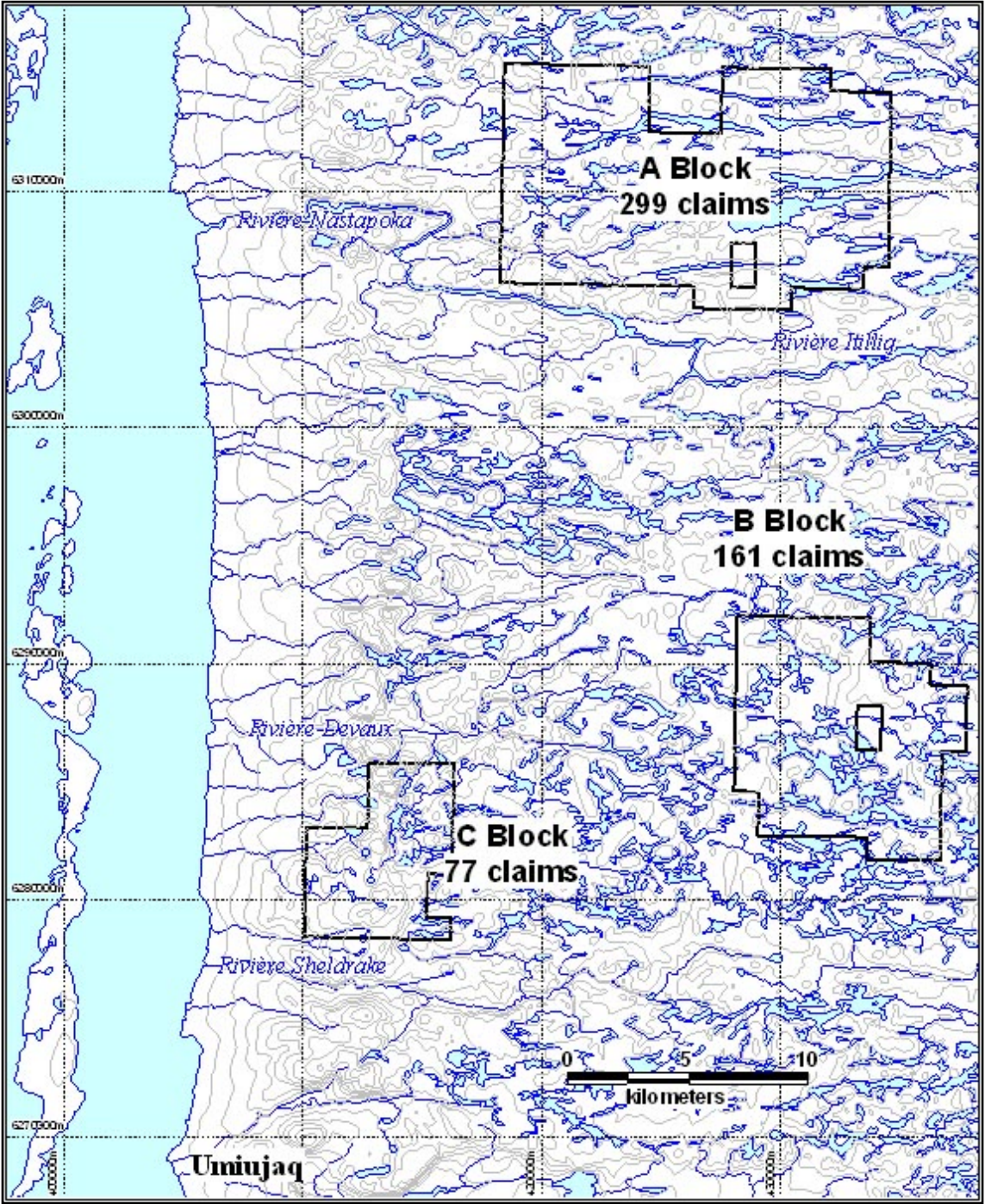


Silver Spruce Employees – Fall 2007



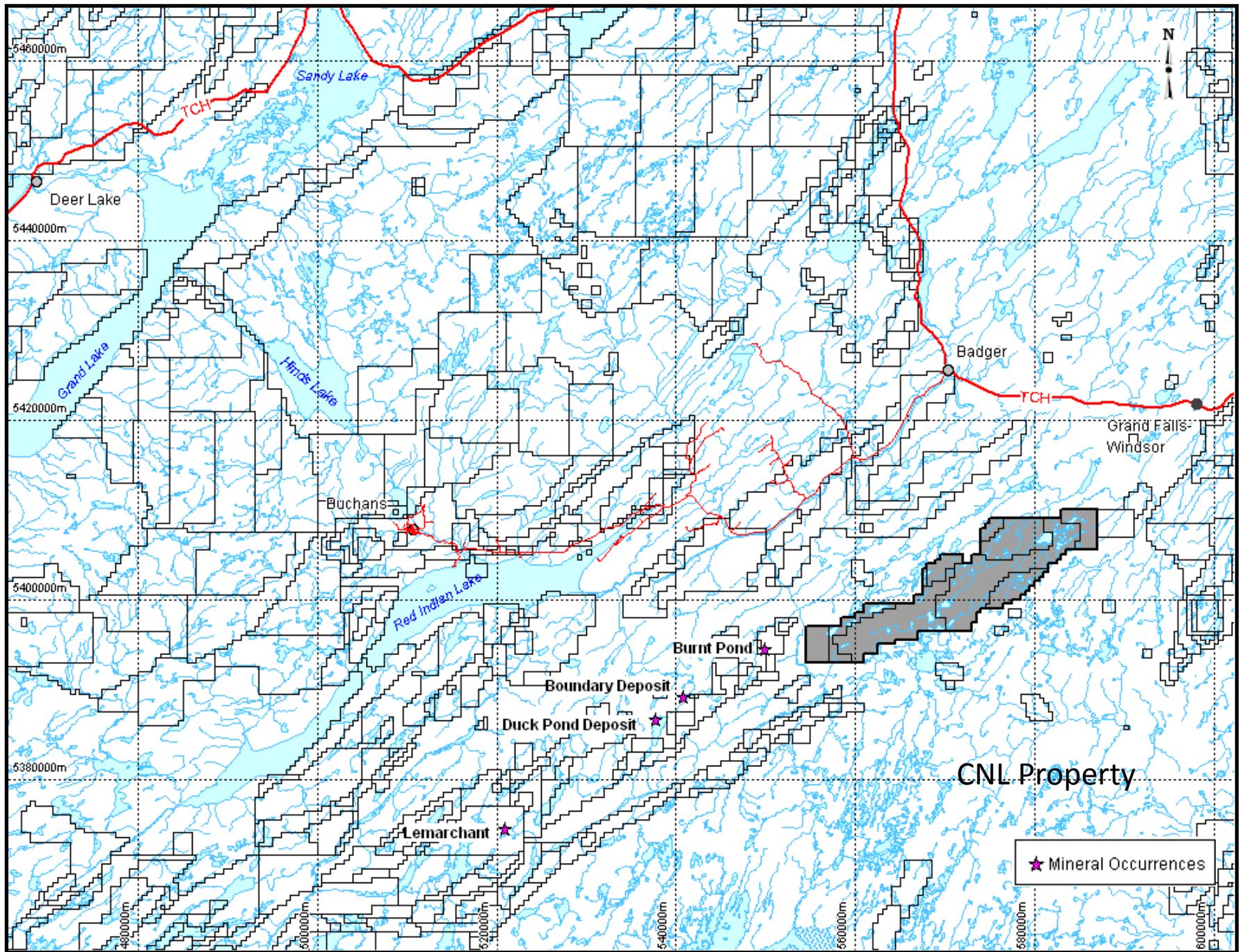
SSE
claim
S

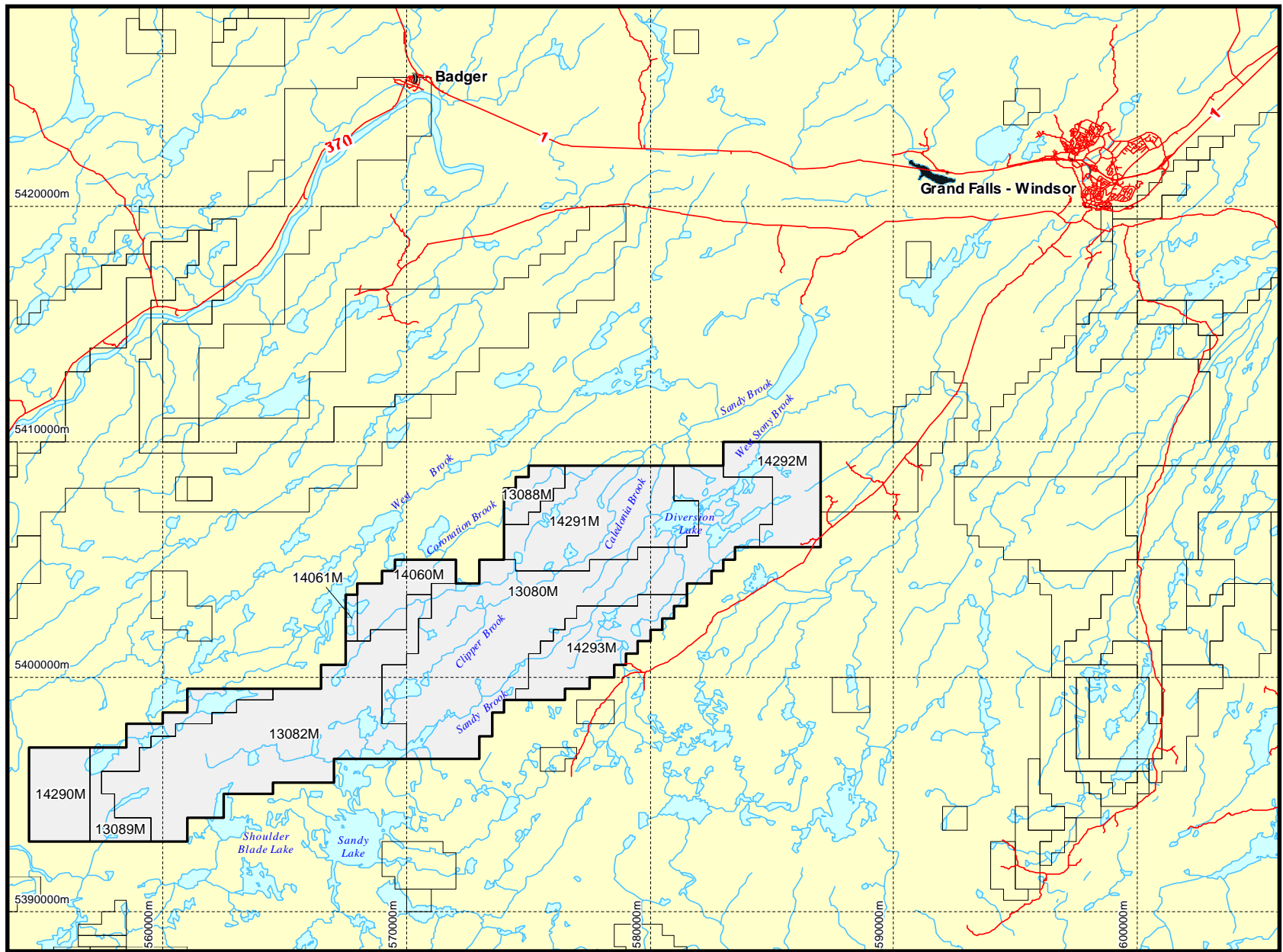
Hudson Bay Project – JV with Azimut Exploration



Hudson Bay Property

Earn in from Azimut Exploration

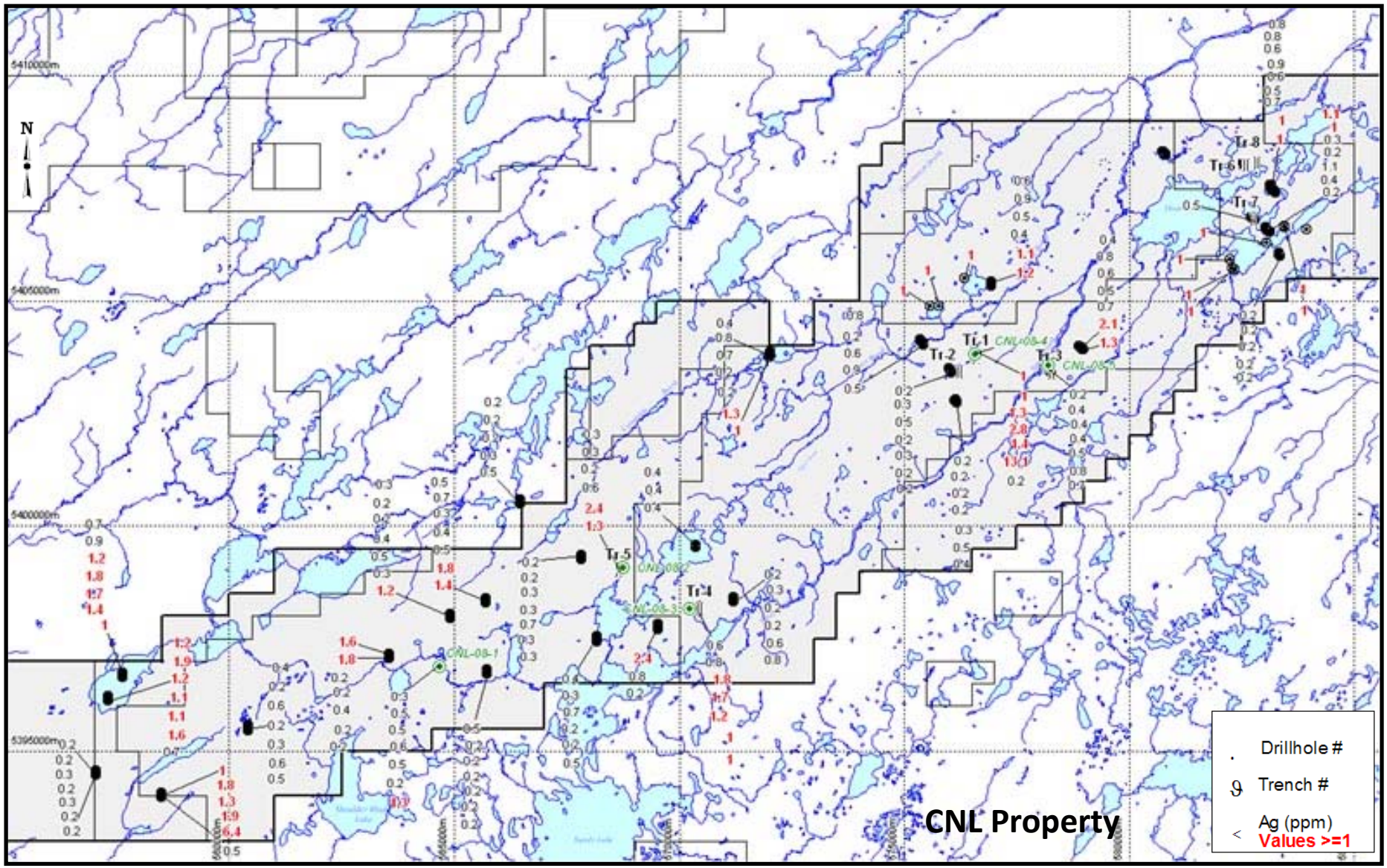


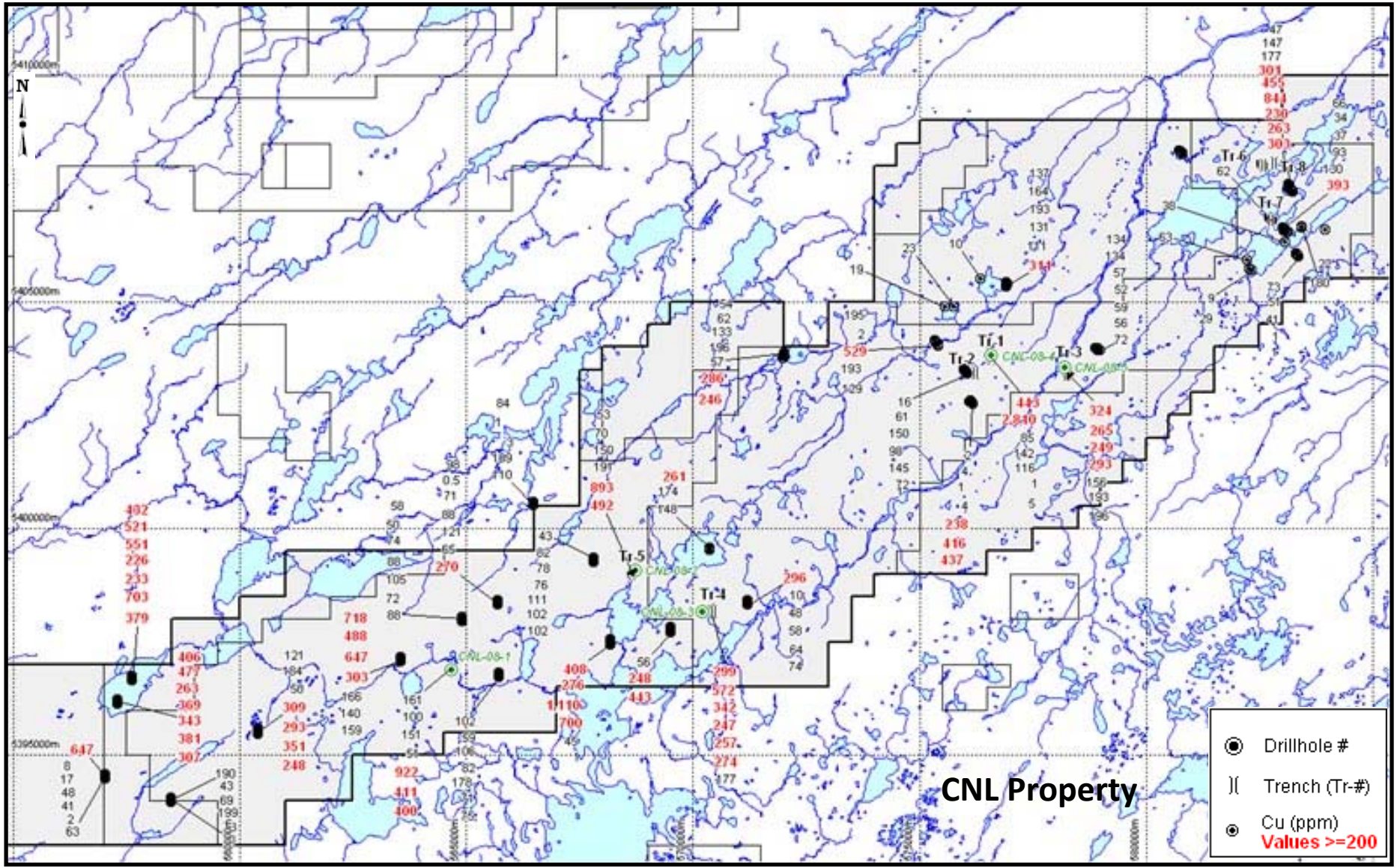


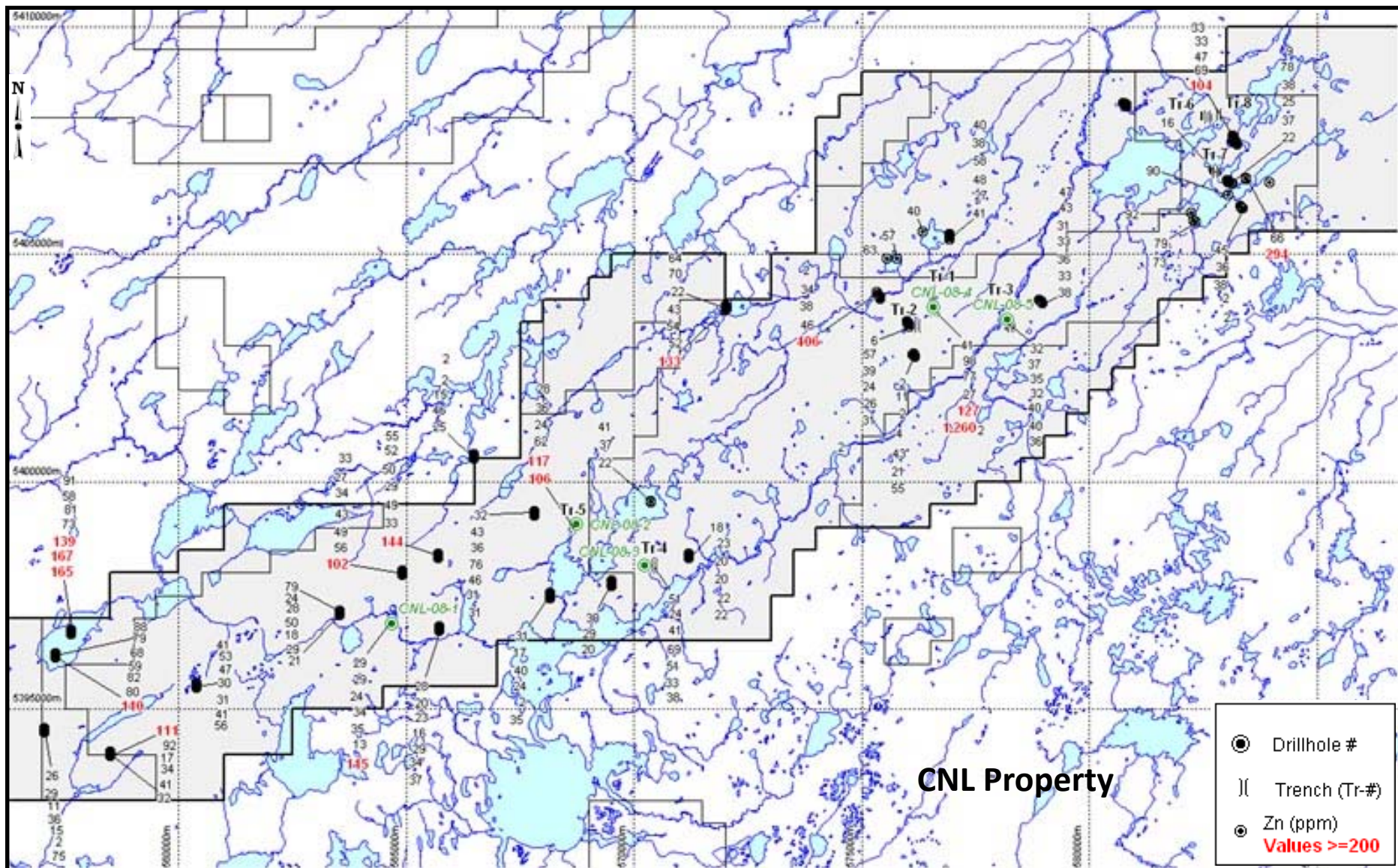
CNL Project - Central Newfoundland



CNL Project - Al Keats at CNL-08-3

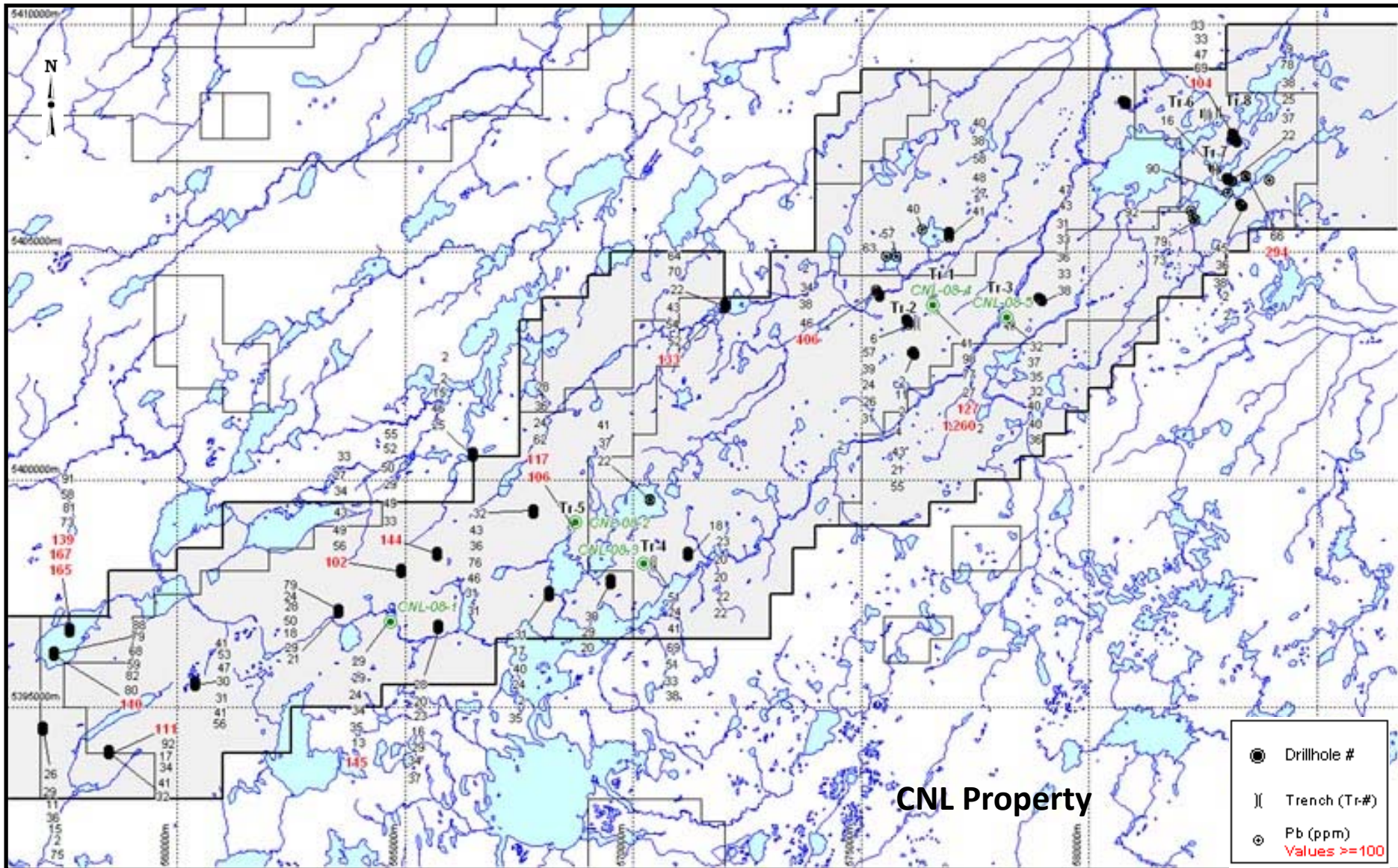






- Drillhole #
- | Trench (Tr-#)
- Zn (ppm)
- Values >=200

CNL Property





CNL-08-3 - Altered/brecciated rhyolite



CNL - Al Keats on rhyolite outcrop near CNL-08-4



Centauro Property – Location Map




Centauro - Looking east to silicified mesa



Centauro - Looking east to highways 45 & 49

Looking northeast



Centauro Property - Soil Lines

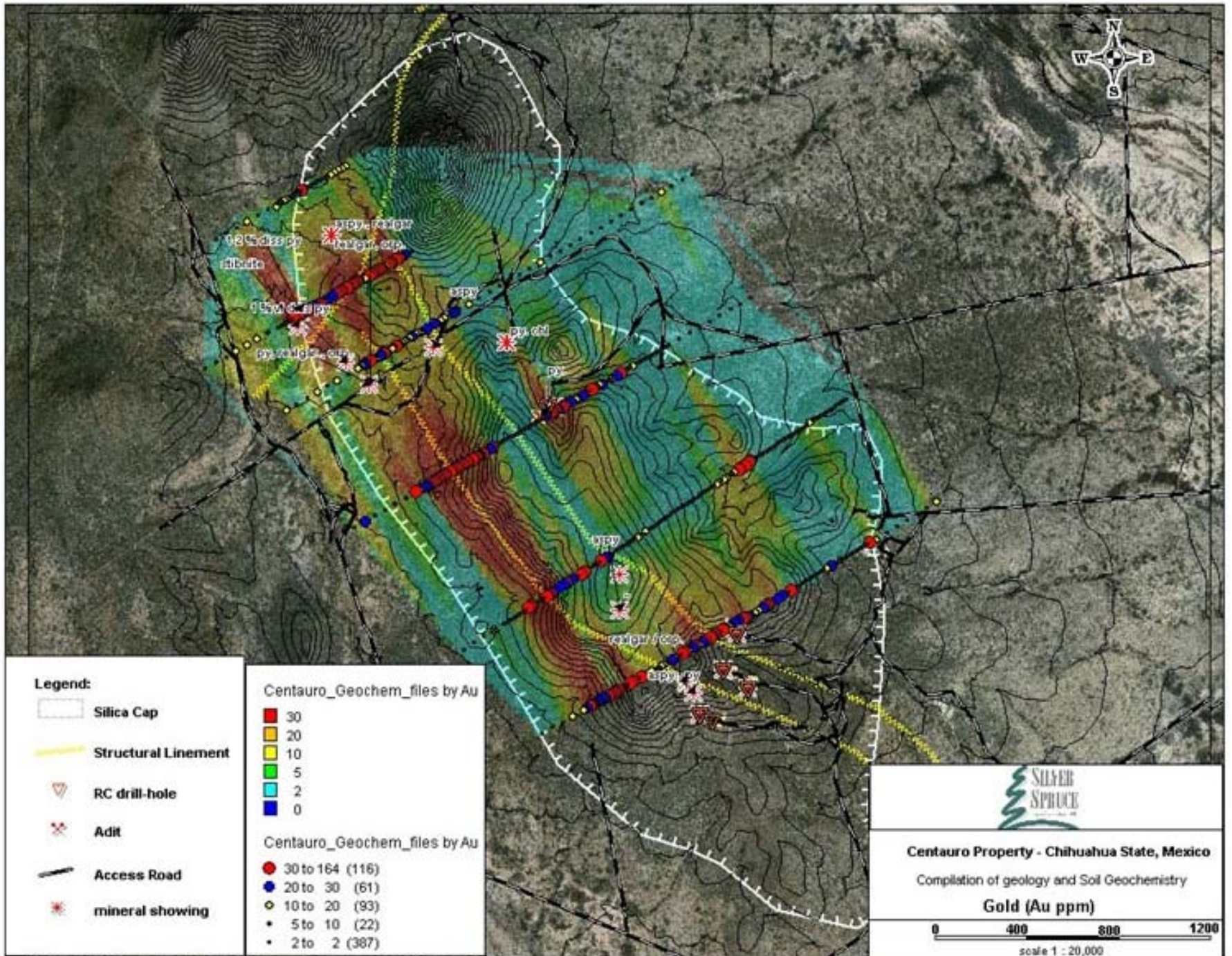
Looking southwest

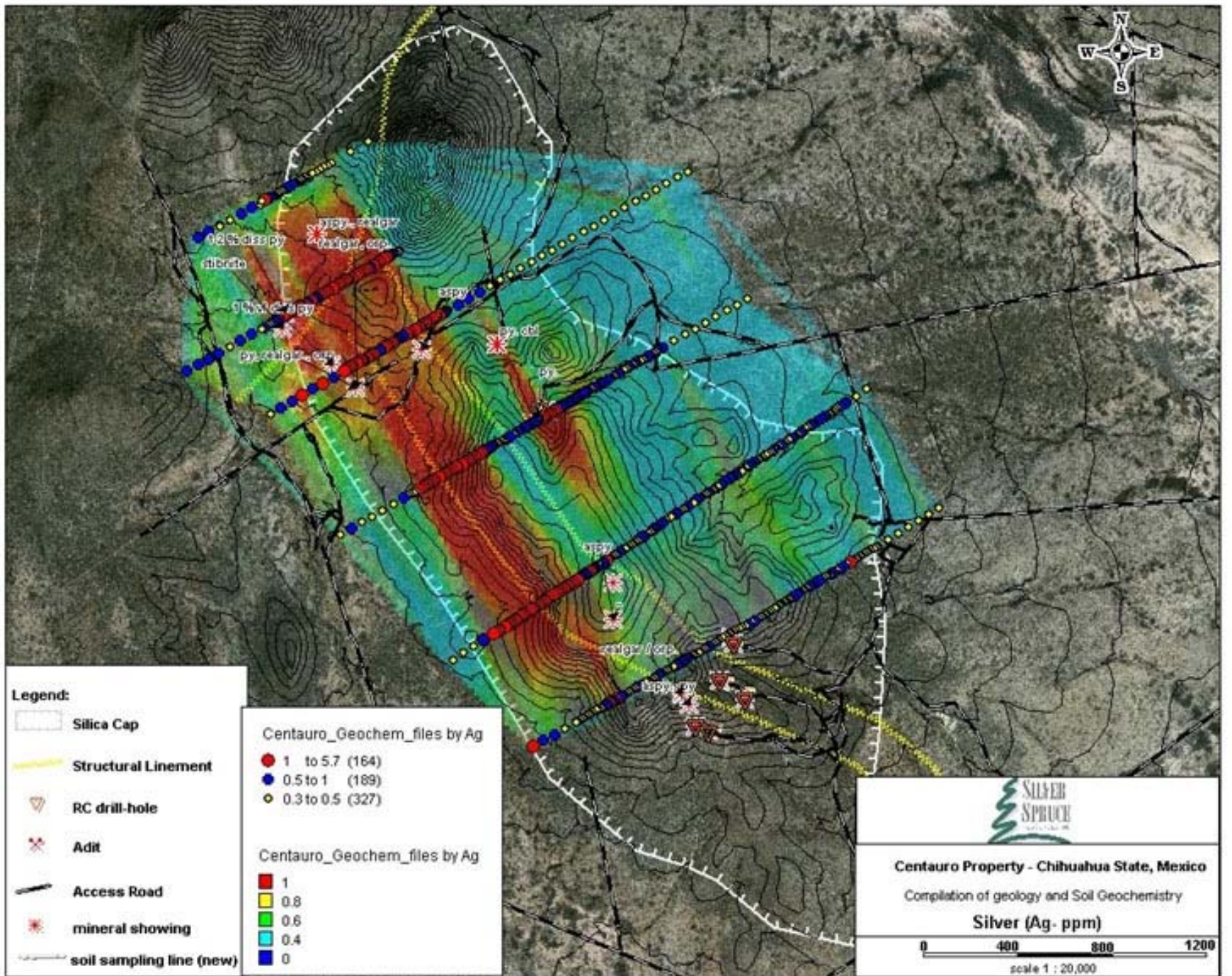


Centauro, Mexico



looking northwest





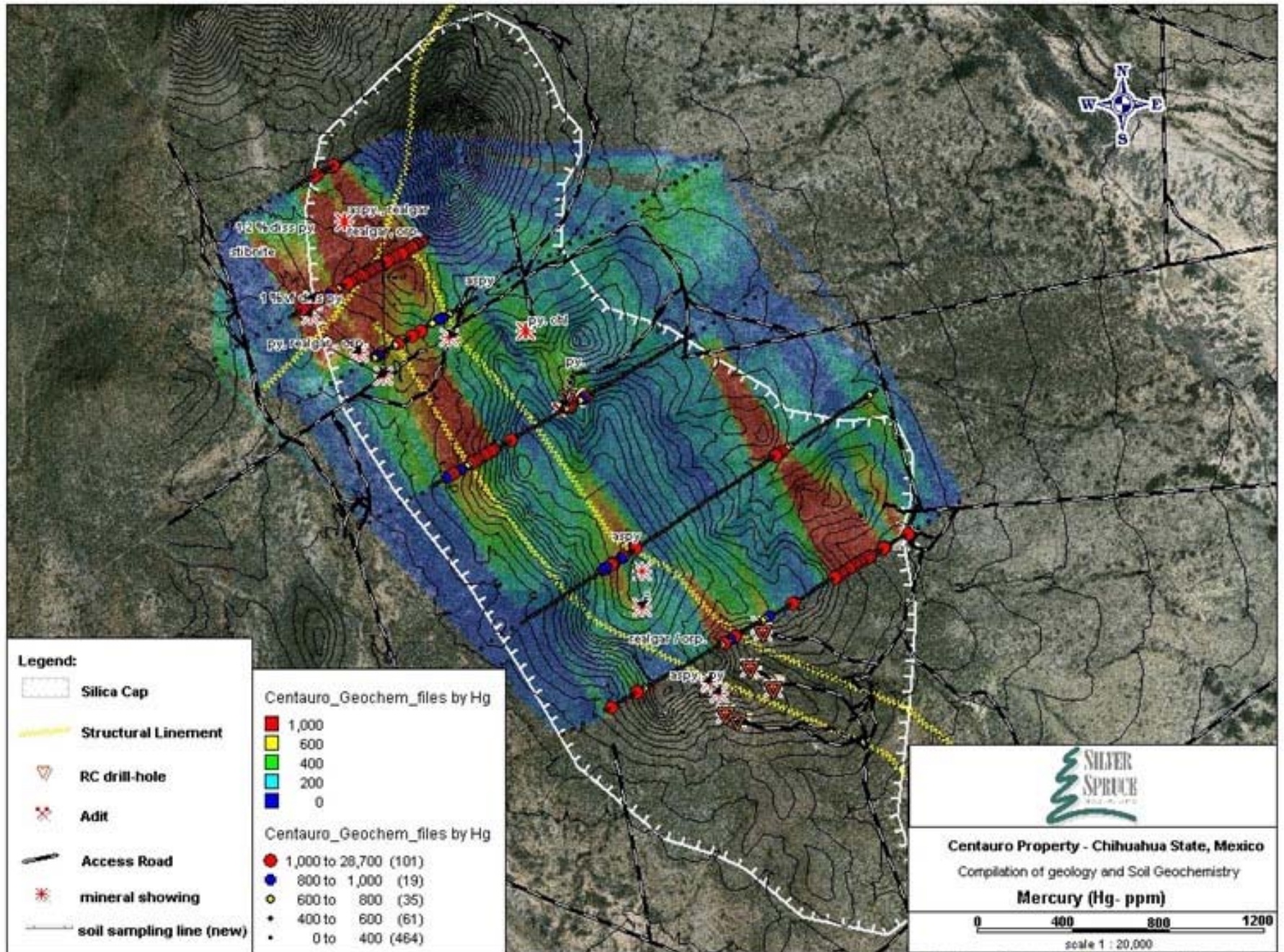
Centauro Property - Chihuahua State, Mexico

Compilation of geology and Soil Geochemistry

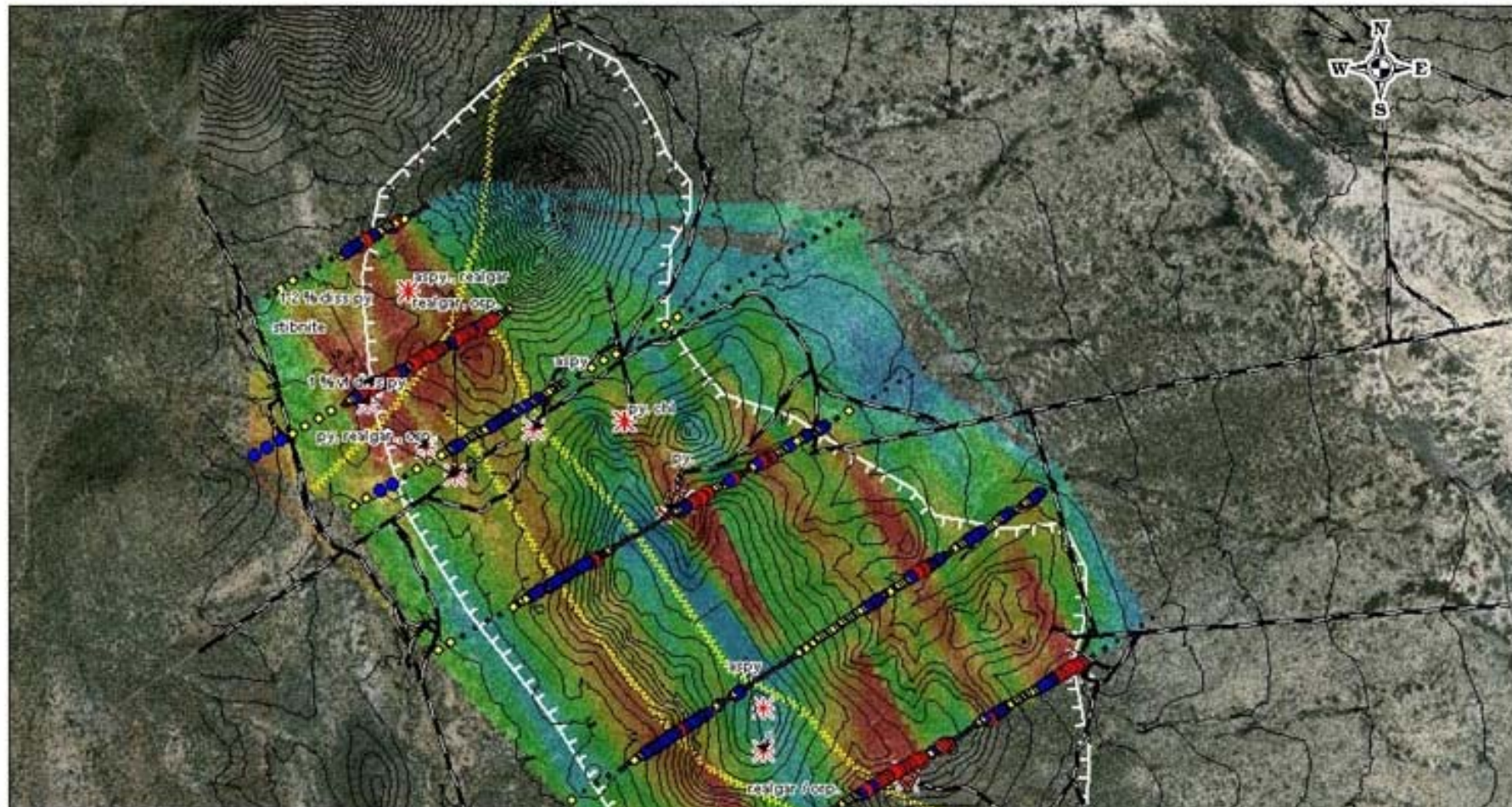
Silver (Ag - ppm)



scale 1 : 20,000



Centauro Property - Chihuahua State, Mexico
 Compilation of geology and Soil Geochemistry



Legend:

- Silica Cap
- Structural Linement
- RC drill-hole
- Adit
- Access Road
- mineral showing

Centauro_Geochem_files by As

- 400 to 4,020 (99)
- 200 to 400 (177)
- 100 to 200 (218)
- 50 to 100 (137)
- 0 to 50 (49)


Centauro_Geochem_files by As

- 400
- 200
- 100
- 50
- 0

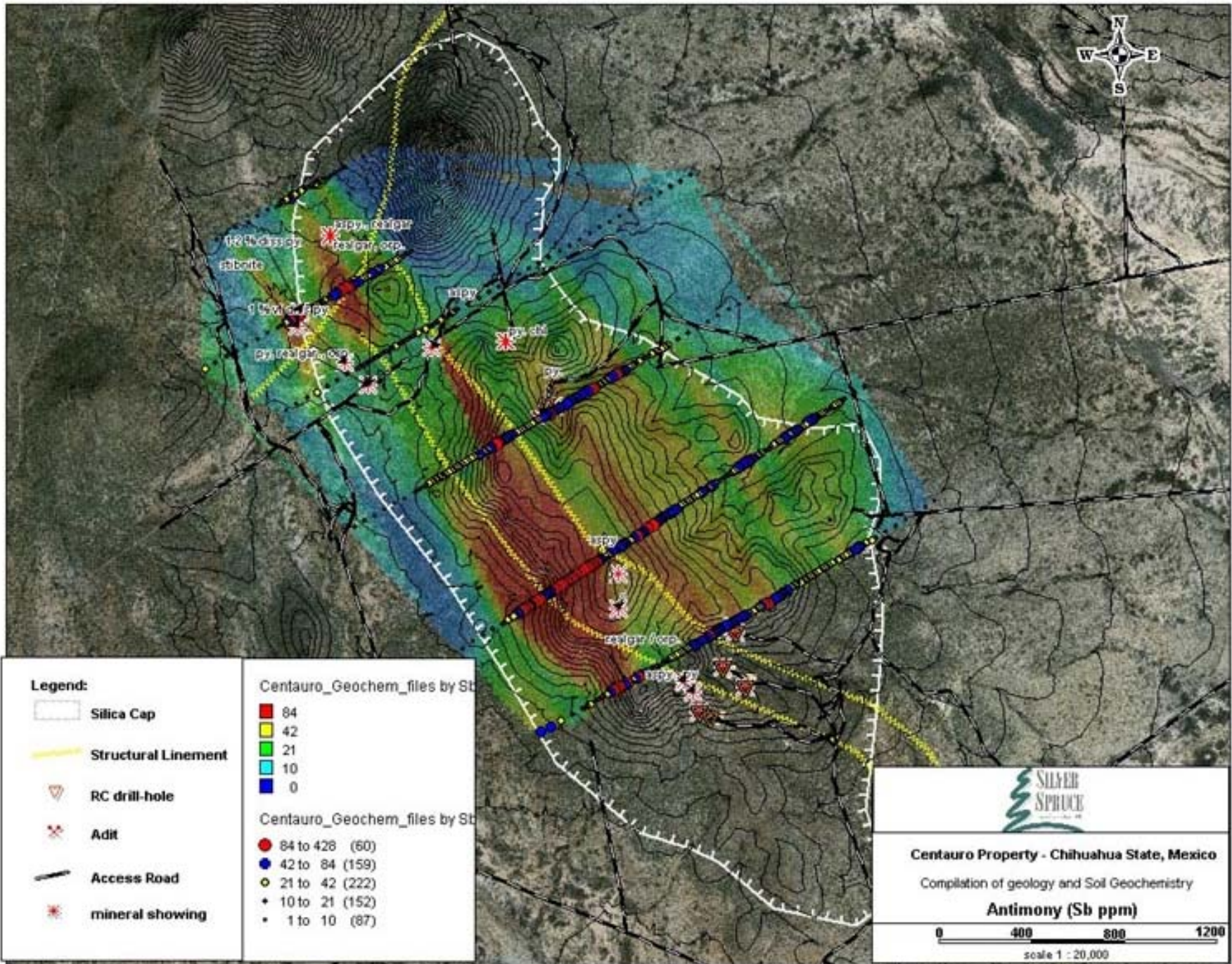


Centauro Property - Chihuahua State, Mexico
 Completion of geology and Soil Geochemistry

Arsenic (As ppm)



scale 1 : 20,000



Centauro Property - Chihuahua State, Mexico

Compilation of geology and Soil Geochemistry

Antimony (Sb ppm)



Centauro
Drill Roads

CORPORATE STRUCTURE

Shares Outstanding:	48 M
Fully Diluted:	56 M
Current Cash:	\$10 million
Flow Through:	\$5 M
Recent Price:	\$0.40 range

Management / Directors

Lloyd Hillier - President, CEO

Peter Dimmell, P.Geo. - VP Exploration, Director

Gordon Barnhill - CFO, Director

Ted Urquhart - Director

George Finlay - Director

Guy Mac Gillivray - Senior Geologist

TSXV: SSE; Frankfurt: SSEBF
www.silverspruceresources.com